

+NOTICE!!

These documents have been scanned!

Do not place un-scanned documents beneath this notice!

Do not remove this notice from this file!

GPO Jacket No. 560-102
Print Order 61549
Rise Business Services, LLC
Job=AZ15 9/20/2019



Box Number= AZ15268



Claim Begin-End: AMC039932-AMC039943

1 Initial Receipt



AZ15268-4 AMC038906-AMC041266

**NO
DOCUMENTS
FOUND**

NO DOCUMENTS FOUND
NO DOCUMENTS FOUND

NOTICE!!

These documents have been scanned!

Do not place un-scanned documents beneath this notice!

Do not remove this notice from this file!

GPO Jacket No. 560-102
Print Order 61549
Rise Business Services, LLC
Job=AZ15 9/20/2019



Box Number= AZ15268



Claim Begin-End: AMC039932-AMC039943

2 Correspondence



AZ15268-4

AMC038906-AMC041266



United States Department of the Interior

OFFICE OF HEARINGS AND APPEALS
Interior Board of Land Appeals
801 N. Quincy Street, Suite 300
Arlington, Virginia 22203

703-235-3750

703-235-8349 (fax)




October 4, 2010

IBLA 2010-178)	AMC 39932 – 39943
)	
CARLOTA COPPER COMPANY)	Mining Claims
)	
)	Appeal Dismissed

ORDER

On September 24, 2010, the Board received a Withdrawal of Appeal from the appellant in the above-captioned appeal. That request is granted.

Accordingly, pursuant to the authority delegated to the Board of Land Appeals by the Secretary of the Interior, 43 C.F.R. § 4.1, the appeal is dismissed.



H. Barry Holt
Chief Administrative Judge

I concur:



Bruce R. Harris
Deputy Chief Administrative Judge

APPEARANCES:

John C. Lacy, Esq.
DeConcini McDonald Yetwin & Lacy, P.C.
2525 E. Broadway Blvd., Suite 200
Tucson, AZ 85716-5300

John Gaudio, Esq.
Office of the Field Solicitor
U.S. Department of the Interior
Sandra Day O'Connor Courthouse, Suite 404
401 W. Washington Street, SPC 44
Phoenix, AZ 85013-2151

FAX: 602-364-7885

cc: Michael A. Taylor
Deputy State Director, Resources Division
Arizona State Office
Bureau of Land Management
U.S. Department of the Interior
1 North Central Avenue, Suite 800
Phoenix, AZ 85004-4427

DECONCINI McDONALD YETWIN & LACY, P.C.
2525 EAST BROADWAY BLVD., SUITE 200
TUCSON, AZ 85716-5300
(520) 322-5000

John C. Lacy (AZ # 2084)
Attorneys for Appellant

RECEIVED

SEP 24 2010

BEFORE THE INTERIOR BOARD OF LAND APPEALS

UNITED STATES DEPARTMENT OF INTERIOR

OFFICE OF HEARINGS AND APPEALS

801 N. Quincy Street, Suite 300
Arlington, Virginia 22203

Board of Land Appeals
DN

CARLOTA COPPER COMPANY :

Appellant, :

v. :

U.S. DEPARTMENT OF INTERIOR :
BUREAU OF LAND MANAGMENT :

Appellee. :


IBLA Docket No. 2010-0178

WITHDRAWAL OF APPEAL

Please take notice that Carlota Copper Company, Appellant, hereby withdraws its Notice of Appeal of that Notice of Decision made by the Arizona State Office of the Bureau of Land Management on June 3, 2010, related to the conveyance of those mining claims identified as AMC 39932 through AMC 39943 to transfer the mining claims to Appellant.

The Arizona State Office has confirmed that additional documents provided by Appellant are sufficient.

DeConcini McDonald Yetwin & Lacy, P.C.

By: 

John C. Lacy
2525 E. Broadway Blvd., Suite 200
Tucson, AZ 85716
Attorneys for Appellant

ORIGINAL of the foregoing mailed Certified
this 22nd day of September, 2010, to:

Interior Board of Land Appeals
United States Department of Interior
Office of Hearings and Appeals
801 N. Quincy Street, Suite 300
Arlington, Virginia 22203

COPY of the foregoing mailed Certified
this 22nd day of September, 2010, to:

Michael A. Taylor
Deputy State Director, Resources Division
Arizona State Office
Bureau of Land Management
One North Central Ave., Ste. 800
Phoenix, AZ 85004-4427


John Gaudio
Office of Field Solicitor
United States Department of Interior
Sandra Day O'Connor U.S. Court House, Suite 404
401 W. Washington St., SPC 44
Phoenix, AZ 85013-2151

DeConcini McDonald Yetwin & Lacy, P.C.
Atty: REB Matter #: 260626
2525 East Broadway Boulevard, Suite 200
Tucson, AZ 85716-5350

CERTIFIED MAIL



7160 3901 9848 9601 7865



USPS

047J82006043

\$05.54

09/22/2010

Mailed From 85716
US POSTAGE



Interior Board of Land Appeals
United States Department of Interior
Office of Hearings and Appeals
801 N. Quincy Street, Suite 300
Arlington, VA 22203

22203+1710



Thank you for using Return Receipt Service

RETURN RECEIPT REQUESTED
USPS MAIL CARRIER
DETACH ALONG PERFORATION

Thank you for using Return Receipt Service

PLACE STICKER AT TOP OF ENVELOPE TO THE RIGHT
OF RETURN ADDRESS. FOLD AT DOTTED LINE

DECONCINI McDONALD YETWIN & LACY

A PROFESSIONAL CORPORATION
ATTORNEYS AT LAW

JOHN C. LACY
jlacy@dmyl.com

2525 EAST BROADWAY BOULEVARD • SUITE 200
TUCSON, ARIZONA 85716-5300
(520) 322-5000 • (520) 322-5585 (Fax)

WWW.DECONCINIMCDONALD.COM

August 19, 2010

Michael A. Taylor
Bureau of Land Management
Arizona State Office
One North Central Avenue, Ste. 800
Phoenix, AZ 85004-4427

RE: Mining Claims A MC 39932-39943

Dear Mr. Taylor:

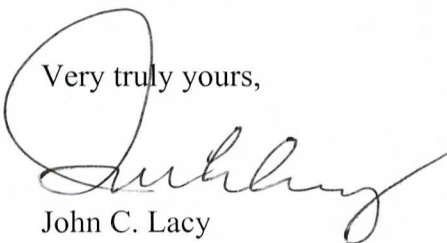
As requested in your Memorandum dated July 6, 2010, and pursuant to that telephone conversation between Robin Barnes of this office and Amy Thrower of your office, enclosed are copies of the following documents:

1. Certificate of Death of Sherwood B. Owens, Sr.;
2. Last Will and Testament of Sherwood B. Owens; and
3. Affidavit and Appointment of Sherwood B. Owens, Jr. as Successor Trustee.

Should these documents meet with your requirements to transfer the mining claims (A MC Nos. 39932 through 39943) to Carlota Copper Company, please let us know and we will withdrawal our Appeal.

Thank you for your assistance in this matter and please feel free to contact me or Robin Barnes with any questions or concerns.

Very truly yours,



John C. Lacy

rb

c. w/enc. Amy Thrower (via email)
w/out enc. John Gaudio, Field Solicitor

I:\FILES\DOCS\CARL10\260626\LTR\KF9529.DOC

Tucson

Phoenix

Flagstaff

Scottsdale

Alexandria, VA

CERTIFICATION OF VITAL RECORD

STATE OF ARIZONA

STATE OF ARIZONA

DEPARTMENT OF HEALTH SERVICES - OFFICE OF VITAL RECORDS
CERTIFICATE OF DEATH

DEATH NO.

131102

COPY

1. NAME OF DECEASED A. FIRST: SHERWOOD B. MIDDLE: B. C. LAST: OWENS, SR.			2. SEX: MALE	3. DATE OF DEATH MONTH: APRIL DAY: 25 YEAR: 1999			
4. RACE (e.g., white, black, American Indian, [specify tribe] etc.) SPECIFY: WHITE		5. WAS DECEDENT OF HISPANIC ORIGIN: (SPECIFY YES OR NO) NO		6. IF YES, INDICATE MEXICAN, SPANISH, PUERTO RICAN, CUBAN, ETC.		7. WAS DECEASED EVER IN U.S. ARMED FORCES? (SPECIFY YES OR NO) NO	
8. PLACE OF DEATH A. COUNTY: PIMA B. TOWN OR CITY: TUCSON		9. C. HOSPITAL OR INSTITUTION MANOR CARE NURSING HOME			10. D. <input type="checkbox"/> DOA <input type="checkbox"/> OP EMER. <input checked="" type="checkbox"/> IN PATIENT		
11. DATE OF BIRTH MONTH: OCTOBER DAY: 20 YEAR: 1905		12. AGE (YEARS LAST BIRTHDAY): 93		13. IF UNDER 1 YEAR: 1 MONTHS 1 DAYS		14. IF UNDER 1 DAY: 1 HRS. 1 MIN.	
15. MARRIED, NEVER MARRIED, WIDOWED, DIVORCED (SPECIFY): WIDOWED		16. SURVIVING SPOUSE		17. (IF WIFE, GIVE MAIDEN NAME)			
18. STATE AND CITY OF BIRTH ARDMORE, OKLAHOMA		19. CITIZEN OF WHAT COUNTRY? USA		20. SOCIAL SECURITY NO.		21. USUAL OCCUPATION (Give kind of work done most of working life, even if retired): SELF EMPLOYED	
22. KIND OF BUSINESS OR INDUSTRY MINING & OIL		23. USUAL RESIDENCE A. STATE: ARIZONA B. COUNTY: PIMA C. TOWN OR CITY: TUCSON		24. D. ZIP CODE: 85750		25. HOW LONG IN ARIZONA? 57 YEARS	
26. STREET ADDRESS OR R.F.D. 4060 N. CAMINO FERREO		27. INSIDE CITY LIMITS? (SPECIFY Yes or No) YES		28. ON RESERVATION (SPECIFY Yes or No) NO		29. PREVIOUS STATE OF RESIDENCE TEXAS	
30. FATHER'S NAME A. FIRST: JOHN B. MIDDLE: SHERWOOD C. LAST: OWENS		31. MOTHER'S MAIDEN NAME A. FIRST: BESSIE B. MIDDLE: R. C. LAST: REYNOLDS		32. ADDRESS 4060 N. CAMINO FERREO		33. CITY AND STATE TUCSON, AZ	
34. ZIP CODE 85750		35. INFORMANT'S SIGNATURE <i>[Signature]</i>		36. RELATIONSHIP TO DECEASED SON		37. ADDRESS 4060 N. CAMINO FERREO	
38. CITY AND STATE TUCSON, AZ		39. ZIP CODE 85750		40. BUREL, CREMATION, REMOVAL, OTHER (Specify) BURIAL		41. DATE 4/28/1999	
42. CEMETERY OR CREMATORY - NAME/LOCATION EAST LAWN PALMS CEMETERY, AZ		43. EMBALMER'S SIGNATURE <i>[Signature]</i>		44. CERT. NO. 819		45. FUNERAL HOME EAST LAWN PALMS MORTUARY, 5801 E. GRANT RD., TUCSON, AZ	
46. NAME OF FUNERAL HOME EAST LAWN PALMS MORTUARY, 5801 E. GRANT RD., TUCSON, AZ		47. STREET ADDRESS 5801 E. GRANT RD.		48. CITY AND STATE TUCSON, AZ		49. FUNERAL DIRECTOR or person acting as such (SIGNATURE) <i>[Signature]</i>	
50. CERT. NO. 238		51. TO THE BEST OF MY KNOWLEDGE, DEATH OCCURRED AT THE TIME, DATE AND PLACE AND DUE TO THE CAUSE(S) STATED.		52. ON THE BASIS OF EXAMINATION AND/OR INVESTIGATION, IN MY OPINION DEATH OCCURRED AT THE TIME, DATE AND PLACE DUE TO THE CAUSE(S) AND MANNER STATED.		53. SIGNATURE <i>[Signature]</i>	
54. DATE SIGNED (Mo., Day, Year) 4/26/99		55. HOUR OF DEATH 1315		56. DATE SIGNED (Mo., Day, Year)		57. HOUR OF DEATH	
58. NAME OF ATTENDING PHYSICIAN IF OTHER THAN CERTIFIER (Type or print)		59. NAME OF MEDICAL EXAMINER OR TRIBAL LAW ENFORCEMENT AUTHORITY		60. PRONOUNCED DEAD (Mo., Day, Year)		61. PRONOUNCED DEAD (Hour)	
62. NAME AND ADDRESS OF CERTIFIER, PHYSICIAN, MEDICAL EXAMINER OR TRIBAL LAW ENFORCEMENT AUTHORITY CAROL HOWE, MD 2231 E. FRONTAGE RD. TUBAC, AZ		63. AUTHORIZED FOR CREMATION (SPECIFY) <input type="checkbox"/> Yes <input checked="" type="checkbox"/> No		64. MEDICAL EXAMINER'S SIGNATURE		65. DATE REC'D. IN STATE OFFICE	
66. DATE REGISTERED APR. 30, 1999		67. REG. FILE NO. 2881		68. REGISTRAR'S SIGNATURE <i>[Signature]</i>		69. REG. DISTRICT 1004	
70. SEQUENTIALLY LIST CONDITIONS, IF ANY, LEADING TO IMMEDIATE CAUSE, ENTER UNDERLYING CAUSE (DISEASE OR INJURY THAT INITIATED EVENTS RESULTING IN DEATH) - LAST.		71. PART I A. IMMEDIATE CAUSE (FINAL DISEASE OR CONDITION RESULTING IN DEATH) (ENTER ONLY ONE CAUSE ON EACH LINE) End Stage Alzheimer's Disease		72. B. DUE TO OR AS A CONSEQUENCE OF:		73. APPROXIMATE INTERVAL ONSET AND DEATH	
74. C. DUE TO OR AS A CONSEQUENCE OF:		75. PART II. Other significant conditions contributing to death but not resulting in the underlying cause given in Part I		76. AUTOPSY (Specify Yes or No) NO		77. WAS CASE REFERRED TO MEDICAL EXAMINER (Specify Yes or No) NO	
78. MANNER OF DEATH <input type="checkbox"/> NATURAL CAUSES <input type="checkbox"/> ACCIDENT <input type="checkbox"/> SUICIDE <input type="checkbox"/> HOMICIDE <input type="checkbox"/> PENING INVESTIGATION <input type="checkbox"/> UNDETERMINED		79. DATE OF INJURY MO: APR DAY: 28 YR: 1999		80. INJURY AT WORK? (Specify Yes or No) NO		81. DESCRIBE HOW INJURY OCCURRED	
82. PLACE OF INJURY (At home, farm, street, factory, office building, etc.) SPECIFY		83. WHERE LOCATED?		84. STREET ADDRESS		85. CITY OR TOWN STATE	
86. SUPPLEMENTARY ENTRIES		87. DATE ISSUED MAY 4, 1999		88. COUNTY REGISTRAR DENNIS W. DOUGLAS County Registrar Pima County Health Department		89. COUNTY SEAL	

CERTIFIED COPY OF VITAL RECORDS


STATE OF ARIZONA }
 COUNTY OF PIMA } SS

DATE ISSUED

MAY 4, 1999

This is a true and exact reproduction of the document officially registered and to be placed on file in the VITAL RECORDS SECTION, DEPARTMENT OF HEALTH SERVICES, PHOENIX, ARIZONA. Issued under the authority of A.R.S. 36-341, and by direction of:

[Signature]
 DENNIS W. DOUGLAS
 County Registrar
 Pima County Health Department



This copy not valid unless prepared on engraved border displaying county seal in color and impressed with raised seal of issuing agency.

700854

COPY

AFFIDAVIT AND APPOINTMENT

COMES NOW, SHERWOOD B. OWENS, a widower, and states that he has determined that he no longer wishes to handle the affairs and assets contained in that certain Trust Agreement, the "SHERWOOD B. AND KATE H. OWENS TRUST" of April 13, 1987.

Kate H. Owens is now deceased and Sherwood B. Owens declares under the provisions of ARTICLE I., B. of said Trust, that Sherwood B. Owens, Jr. shall become the successor trustee having all the powers and authorities specified for successor trustee.

That pursuant to ARTICLE V., A. this transfer of trusteeship to Sherwood B. Owens, Jr. is consistent with the intent of the trustors, and all sections of ARTICLE V describe the total authority and credibility that the substitute trustee, Sherwood B. Owens, Jr. shall now and forever hereafter have.

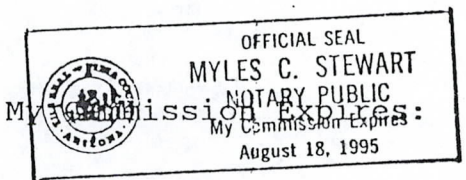
Dated: 9/18/91

Sherwood B. Owens
SHERWOOD B. OWENS

STATE OF ARIZONA)
) ss.
COUNTY OF PIMA)

Sherwood B. Owens, upon his oath acknowledges the above instrument before me, a Notary Public, this 18th day of September, 1991.

Myles C. Stewart
Notary Public



LAST WILL AND TESTAMENT

OF

SHERWOOD B. OWENS

I, SHERWOOD B. OWENS, a resident of Tucson, Pima County, Arizona, hereby make this my Last Will and Testament, and hereby revoke any and all Wills and Codicils heretofore made by me.

ARTICLE I

Declarations

I am married to KATE H. OWENS, hereinafter referred to as my wife, and I have two (2) children, namely, SHERWOOD B. OWENS, JR., of Tucson, and NANCY KATE OWENS HOLLORAN of Phoenix.

It is my intention by this Will to dispose of any separate property which I own at my death and my one-half (1/2) interest in the community property of myself and my wife.

ARTICLE II

Specific Devises

A. Tangible Personal Property. I give and devise all motor vehicles, wearing apparel, jewelry, household furniture and furnishings and other tangible personal property which I own at my death to my Trustee under the SHERWOOD B. AND KATE H. OWENS TRUST.

B. Home. I give and devise to my Trustee if it is not then in Trust, all my right, title and interest in and to the real property which constitutes our residence at the time of my death, subject to any mortgage or encumbrance thereon, to my Trustee under the SHERWOOD B. AND KATE H. OWENS TRUST.

ARTICLE III

Residuary Devise

All the rest, residue and remainder of my estate, I give and devise to my Trustee under the SHERWOOD B. AND KATE H. OWENS TRUST.

ARTICLE IV

Personal Representative

I nominate and appoint as Personal Representative of this Will, to serve without bond, my son, SHERWOOD B. OWENS, JR., or if he is or becomes unable or unwilling to serve, then, my daughter, KATE H. OWENS HOLLORAN, all to serve without bond. I give to my Personal Representatives with respect to my testamentary estate all of the powers granted hereunder as set forth in the Article hereof entitled "Personal Representative Powers", such powers being in addition to those powers conferred upon personal representatives by applicable law.

ARTICLE V

Miscellaneous Provisions

Definitions. As used in this Will, unless the context should indicate differently, the singular shall include the plural (and vice versa), the masculine shall include the other genders.

ARTICLE VI

Tax Provisions

A. Payment of Estate Taxes. My Personal Representative shall pay from the residue of my estate all estate and

inheritance taxes assessed by reason of my death (including such taxes as are assessed against assets such as life insurance and joint tenancy), except that the amount, if any, by which such taxes shall be increased as a result of the inclusion of property over which I may have power of appointment shall be paid by the person holding or receiving that property. I waive for my estate all rights of reimbursement for any payments made pursuant to this paragraph.

B. Joint Income Tax Returns; Consent as to Gift Splitting.

I authorize my Personal Representative:

1. To file joint income tax returns with my wife for any period or periods for which such returns may be permitted following my death and to pay as my lawful debt the full amount of tax for such period or periods without any adjustment therefor; and

2. To consent that any gifts made by my wife prior to my death shall, for gift tax purposes, be considered as having been made half by me and half by my wife, and if such consent be given, to pay as my lawful debt any and all gift taxes that may be due because of such gifts.

ARTICLE VII

Powers of Personal Representative

My Personal Representative, or any successor nominated and appointed as provided for herein, shall have all powers provided by Arizona law to include the following powers:

A. To invest and reinvest in any property or undivided interests therein, wherever located, including bonds, secured or unsecured notes, stock or other securities of corporations, common trust funds, regulated investment companies, real estate or any interest therein, without being limited by any other applicable law;

B. To sell, transfer and convey any assets for cash or on credit, at public or private sale, to exchange any assets for other assets, to grant options to purchase or acquire any assets, and to determine the prices and terms of sales, exchanges and options;

C. To lease any part of the estate upon such terms and conditions and for such consideration as the Personal Representative deems advisable;

D. In regard to real estate, in addition to the powers set forth in paragraphs A, B and C above, to grant options, subdivide, resubdivide, grant easements, dedicate to public use, or to vacate any of the same, insure, improve, repair, alter and partition, erect or raze improvements;

E. To hold assets of the estate in the name of a nominee, whether an individual, partnership or corporation, with or without disclosure of any fiduciary relationship; to keep any or all assets any place or places in Arizona or elsewhere in the United States or abroad or with a depository or custodian at such place or places;

F. To create, continue, operate, expand and change the form of any partnership, joint venture, corporation or other business and to participate fully in corporate reorganizations and readjustments;

G. To pay, reject, compromise or abandon claims of all kinds in favor of or against my estate;

H. To make any distribution or division of assets of my estate in cash or in kind or both, and to allocate different kinds, or disproportionate shares, of assets or undivided interests in assets among the distributees, and to determine the value of any such assets; and

I. To execute and deliver any and all instruments to carry out any of the foregoing powers.

IN WITNESS WHEREOF, I, SHERWOOD B. OWENS, the Testator, sign name to this, my Last Will and Testament, and being first duly sworn, do hereby declare to the undersigned authority that I sign and execute this instrument as my Last Will and Testament and that I sign it willingly, that I execute it as my free and voluntary act for the purposes therein expressed, and that I am eighteen years of age or older, of sound mind, and under no constraint or undue influence.



SHERWOOD B. OWENS

We, the undersigned, the witnesses, sign our names to this instrument, being first duly sworn, and do hereby declare to the undersigned authority that the Testator signs and executes this instrument as his Last Will and Testament and he signs it willingly, and that each of us, in the presence and hearing of the Testator, hereby signs this Will as witness to the Testator's signing, and that to the best of our knowledge the Testator is eighteen years of age or older, of sound mind, and under no constraint or undue influence.

Janis M. Phillips, 2956 N. Edith
residing at _____
Tucson, Arizona

Myles C. Stewart, 3101 No. Hill Farm Drive
residing at _____
Tucson, Arizona

STATE OF ARIZONA)
) ss.
COUNTY OF PIMA)

SUBSCRIBED, SWORN TO AND ACKNOWLEDGED before me by SHERWOOD B. OWENS, the Testator, and subscribed and sworn to before me by JANIS M. PHILLIPS and MYLES C. STEWART, witnesses, this 13TH day of APRIL, 1987.

Magdalene Senano
Notary Public

My Commission Expires:
3-6-88



United States Department of the Interior

BUREAU OF LAND MANAGEMENT
Arizona State Office
One North Central Avenue, Suite 800
Phoenix, Arizona 85004-4427
www.blm.gov/az/

COPY




July 06, 2010

In Reply Refer To:
3833 (AZ-9310) AT
AMC39932

Memorandum

To: Interior Board of Land Appeals, Office of the Secretary, 801 North Quincy Street, Suite 300, Arlington, Virginia 22203

From: Michael A. Taylor 
Deputy State Director, Resources Division

Subject: Appeal from John C. Lacy, of Notice dated June 3, 2010, AMC39932

We are transmitting an appeal we received on June 24, 2010, from John C. Lacy. Mr. Lacy is appealing a Notice sent to him on June 3, 2010, regarding two conveyance documents he submitted on behalf of his client, Carlota Copper Company. We do not believe this Notice is appealable; however, we are forwarding the appeal to IBLA for your consideration and determination in this matter.

The Notice was sent to inform Mr. Lacy that BLM could not process the conveyance documents as submitted due to two issues with the documents. First, the initial document, dated September 23, 2009, transferred twelve mining claims (AMC39932 - 39943), from Sherwood B. Owens Trust to Carlota Copper Company. However, as attested to by the second document, six of these claims (AMC39932 - 39937) were not deeded to Sherwood B. Owens Trust until December 2, 2009; over two months after the trust had deeded them to Carlota Copper Company. Secondly, the owner of record according to BLM records, for six of the claims (AMC39938 - 39943) is Sherwood B. Owens, however, the deed transferring the claims to Carlota Copper Company shows Sherwood B. Owens Trust, Sherwood B. Owens Jr., Trustee, as the grantor.

As mentioned in the Notice, these two issues can be resolved with the submission of corrective or additional documents. Mr. Lacy did indeed submit two additional deeds along with his appeal. The first is dated June 24, 2010, and transfers six claims (AMC39932 - 39937) from

SENDER: COMPLETE THIS SECTION

- Complete items 1, 2, and 3. Also complete item 4 if Restricted Delivery is desired.
- Print your name and address on the reverse so that we can return the card to you.
- Attach this card to the back of the mailpiece, or on the front if space permits.

1. Article Addressed to:

JOHN C. LACY
2525 E BROADWAY BLVD #200
TUCSON, ARIZONA 85716
931(AT) AMC39932

RECEIVED
BLM AZ STATE OFFICE
2010
PHOENIX, ARIZONA

COMPLETE THIS SECTION ON DELIVERY

A. Signature Agent Addressee
L. Andersen

B. Received by (Printed Name) *L. Andersen* C. Date of Delivery *7-9-10*

D. Is delivery address different from item 1? Yes
If YES, enter delivery address below: No

3. Service Type
 Certified Mail Express Mail
 Registered Return Receipt for Merchandise
 Insured Mail C.O.D.

4. Restricted Delivery? (Extra Fee) Yes

2. Article Number 7006 3450 0002 4719 4024
(Transfer from service label)

Sherwood B. Owens Trust to Carlota Copper Company. This deed corrects the first issue discussed above regarding the timing of the transfers. The second deed shows Sherwood B. Owens Jr., as Personal Representative of the Estate of Sherwood B. Owens, as the grantor, transferring the six claims (AMC39938 - 39943) that are in the name of Sherwood B. Owens. This partially resolves the second issue.

In the case of the death of a mining claimant, in order to transfer mining claims, BLM requires the submittal of a death certificate as well as proof of who has authority to dispose of the mining claimant's property. This proof can be in the form of a Will, showing the executor of the estate, or a court document showing who has been appointed as personal representative. If these documents are submitted, then BLM would be able to complete the processing of the second deed.

BLM respectfully requests that IBLA review and consider this appeal and advise BLM of our standing and what action, if any, we should take.

If any additional information is required, please contact Amy Thrower at 602-417-9334.

cc John C. Lacy
Deconcini McDonald Yetwin & Lacy
2525 East Broadway Blvd. Suite 200
Tucson, Arizona 85716

Date: ~~June 25~~^{6/}, 2010

ROUTING AND TRANSMITTAL SLIP

TO: (Name, office symbol, room number, building, Agency/Post)	Initials	Date
1. Amy Thrower (AZ 931)	AT	7/6/2010
2. Stephen Hansen (AZ 931)	[Signature]	7/6
3. Mike Taylor (AZ 930)	[Signature]	7/6/10
4. Pauline Brown (AZ 931)	PB	JUL 06 2010
5.		
6.		
7.		
8.		
9.		

Action	File	Note and Return
Approval	For Clearance	Per Conversation
As Requested	For Correction	Prepare Reply
Circulate	For Your Information	See Me
Comment	Investigate	X Signature
x Coordination	Justify	

REMARKS:

DO NOT use this form as a RECORD of approvals, concurrences, disposal, clearances, and similar actions

From: (Name, org. symbol, Agency/Post) Amy Thrower Land Law Examiner, AZ931	Room No.
	Phone No. FTS x 334

7/6/10
ATMower
JA 7/6
Taylor 7/6/10

July 06, 2010

In Reply Refer To:
3833 (AZ-9310) AT
AMC39932

Memorandum

To: Interior Board of Land Appeals, Office of the Secretary, 801 North Quincy Street, Suite 300, Arlington, Virginia 22203

From: Michael A. Taylor
Deputy State Director, Resources Division

Subject: Appeal from John C. Lacy, of Notice dated June 3, 2010, AMC39932

We are transmitting an appeal we received on June 24, 2010, from John C. Lacy. Mr. Lacy is appealing a Notice sent to him on June 3, 2010, regarding two conveyance documents he submitted on behalf of his client, Carlota Copper Company. We do not believe this Notice is appealable; however, we are forwarding the appeal to IBLA for your consideration and determination in this matter.

The Notice was sent to inform Mr. Lacy that BLM could not process the conveyance documents as submitted due to two issues with the documents. First, the initial document, dated September 23, 2009, transferred twelve mining claims (AMC39932 - 39943), from Sherwood B. Owens Trust to Carlota Copper Company. However, as attested to by the second document, six of these claims (AMC39932 - 39937) were not deeded to Sherwood B. Owens Trust until December 2, 2009; over two months after the trust had deeded them to Carlota Copper Company. Secondly, the owner of record according to BLM records, for six of the claims (AMC39938 - 39943) is Sherwood B. Owens, however, the deed transferring the claims to Carlota Copper Company shows Sherwood B. Owens Trust, Sherwood B. Owens Jr., Trustee, as the grantor.

As mentioned in the Notice, these two issues can be resolved with the submission of corrective or additional documents. Mr. Lacy did indeed submit two additional deeds along with his appeal. The first is dated June 24, 2010, and transfers six claims (AMC39932 - 39937) from

Sherwood B. Owens Trust to Carlota Copper Company. This deed corrects the first issue discussed above regarding the timing of the transfers. The second deed shows Sherwood B. Owens Jr., as Personal Representative of the Estate of Sherwood B. Owens, as the grantor, transferring the six claims (AMC39938 - 39943) that are in the name of Sherwood B. Owens. This partially resolves the second issue.

In the case of the death of a mining claimant, in order to transfer mining claims, BLM requires the submittal of a death certificate as well as proof of who has authority to dispose of the mining claimant's property. This proof can be in the form of a Will, showing the executor of the estate, or a court document showing who has been appointed as personal representative. If these documents are submitted, then BLM would be able to complete the processing of the second deed.

BLM respectfully requests that IBLA review and consider this appeal and advise BLM of our standing and what action, if any, we should take.

If any additional information is required, please contact Amy Thrower at 602-417-9334.

cc John C. Lacy
Deconcini McDonald Yetwin & Lacy
2525 East Broadway Blvd. Suite 200
Tucson, Arizona 85716

AThrower:pb:070610



United States Department of the Interior



BUREAU OF LAND MANAGEMENT
Arizona State Office
One North Central Avenue, Suite 800
Phoenix, Arizona 85004-4427
www.blm.gov/az/

2010-178
RECEIVED

July 06, 2010

In Reply Refer To:
3833 (AZ-9310) AT
AMC39932

Rw

JUL 07 2010 *DW*

Board of Land Appeals

Memorandum

To: Interior Board of Land Appeals, Office of the Secretary, 801 North Quincy Street, Suite 300, Arlington, Virginia 22203

From: Michael A. Taylor *Michael A. Taylor*
Deputy State Director, Resources Division

Subject: Appeal from John C. Lacy, of Notice dated June 3, 2010, AMC39932

RECEIVED
B.L.M. AZ STATE OFFICE
2010 OCT -7 P 12:58
PHOENIX, ARIZONA

We are transmitting an appeal we received on June 24, 2010, from John C. Lacy. Mr. Lacy is appealing a Notice sent to him on June 3, 2010, regarding two conveyance documents he submitted on behalf of his client, Carlota Copper Company. We do not believe this Notice is appealable; however, we are forwarding the appeal to IBLA for your consideration and determination in this matter.

The Notice was sent to inform Mr. Lacy that BLM could not process the conveyance documents as submitted due to two issues with the documents. First, the initial document, dated September 23, 2009, transferred twelve mining claims (AMC39932 - 39943), from Sherwood B. Owens Trust to Carlota Copper Company. However, as attested to by the second document, six of these claims (AMC39932 - 39937) were not deeded to Sherwood B. Owens Trust until December 2, 2009; over two months after the trust had deeded them to Carlota Copper Company. Secondly, the owner of record according to BLM records, for six of the claims (AMC39938 - 39943) is Sherwood B. Owens, however, the deed transferring the claims to Carlota Copper Company shows Sherwood B. Owens Trust, Sherwood B. Owens Jr., Trustee, as the grantor.

As mentioned in the Notice, these two issues can be resolved with the submission of corrective or additional documents. Mr. Lacy did indeed submit two additional deeds along with his appeal. The first is dated June 24, 2010, and transfers six claims (AMC39932 - 39937) from

Sherwood B. Owens Trust to Carlota Copper Company. This deed corrects the first issue discussed above regarding the timing of the transfers. The second deed shows Sherwood B. Owens Jr., as Personal Representative of the Estate of Sherwood B. Owens, as the grantor, transferring the six claims (AMC39938 - 39943) that are in the name of Sherwood B. Owens. This partially resolves the second issue.

In the case of the death of a mining claimant, in order to transfer mining claims, BLM requires the submittal of a death certificate as well as proof of who has authority to dispose of the mining claimant's property. This proof can be in the form of a Will, showing the executor of the estate, or a court document showing who has been appointed as personal representative. If these documents are submitted, then BLM would be able to complete the processing of the second deed.

BLM respectfully requests that IBLA review and consider this appeal and advise BLM of our standing and what action, if any, we should take.

If any additional information is required, please contact Amy Thrower at 602-417-9334.

cc John C. Lacy
Deconcini McDonald Yetwin & Lacy
2525 East Broadway Blvd. Suite 200
Tucson, Arizona 85716

RECEIVED
B.L.M. AZ STATE OFFICE
2010 OCT - 7 P 12: 30
PHOENIX, ARIZONA

June 3, 2010

In Reply Refer To:
3800 (9310) AT
AMC39932

CERTIFIED MAIL – RETURN RECEIPT REQUESTED

NOTICE

John Lacy
Deconcini McDonald Yetwin & Lacy : This Decision Affects Those Claims
2525 East Broadway Boulevard Suite 200 : Shown in the Block Below.
Tucson, Arizona 85716 :
7009 1410 0001 7124 5583

AMC39932 - 39943

Brewery, Clipper, Old Abe, Thomas Jefferson, Bue Jay Fraction, Vat, Lost Knife #1, Lost Knife #2, Manganese Cap, Galena, Dew, Lad

Transfer(s) Not Processed

A Quit Claim Deed (QCD) to transfer ownership of the mining claim(s) listed above was received by the Bureau of Land Management (BLM) Arizona State Office. The transfer(s) of ownership cannot be processed for the following reason:

We received two QCD's. One transferring 6 claims from Recovery Resources Corporation to Sherwood B. Owens Trust. This QCD has been processed. The second deed transferring 12 claims from Sherwood B. Owens Trust to Carlota Copper Company cannot be processed. 6 of these claims are the same 6, which were deeded to Sherwood B. Owens Trust on December 2, 2009. This deed is dated September 23, 2009. Therefore, they were not owned by the Trust on this date. Also, the second 6 claims are in the name of Sherwood B. Owens, not the Trust or Sherwood B. Owens Jr., as shown on the deed to be the grantor.

If appropriate, please submit a corrected QCD, required documents, or additional fees, within 30 days of your receipt of this notice. If the required information is not received within the 30-day

SENDER: COMPLETE THIS SECTION

- Complete items 1, 2, and 3. Also complete item 4 if Restricted Delivery is desired.
- Print your name and address on the reverse so that we can return the card to you.
- Attach this card to the back of the mailpiece, or on the front if space permits.

1. Article Addressed to:

John Lacy
 Deconcini McDonald Yetwin & Lacy
 2525 East Broadway Boulevard Suite 200
 Tucson, Arizona 85716
 AZ931 AT AMC39932

COMPLETE THIS SECTION ON DELIVERY

A: Signature Agent
 X *Anderson* Addressee

B. Received by (*Printed Name*) *Anderson* C. Date of Delivery *6/4/10*

D. Is delivery address different from item 1? Yes
 If YES, enter delivery address below: No

3. Service Type
 Certified Mail Express Mail
 Registered Return Receipt for Merchandise
 Insured Mail C.O.D.

4. Restricted Delivery? (*Extra Fee*) Yes

2. Article Number

(*Transfer from service label*)

7009 1410 0001 7124 5583

PS Form 3811, February 2004

Domestic Return Receipt

102595-02-M-1540

timeframe, no further action will be taken, and the BLM will retain the non-refundable processing fees submitted.

If additional information is required, please contact Amy Thrower at 602-417-9334. Please include your AMC serial number(s) on all correspondence.

S. Stephen K. Hansen

Stephen K. Hansen
Acting Group Administrator
Renewable and Mineral Resources

AThrower:lm:060310

SENDER COMPLETE THIS SECTION		COMPLETE THIS SECTION ON DELIVERY	
<ul style="list-style-type: none"> Complete items 1, 2, and 3. Also complete item 4 if Restricted Delivery is desired. Print your name and address on the reverse so that we can return the card to you. Attach this card to the back of the mailpiece, or on the front if space permits. 		<p>A. Signature <input checked="" type="checkbox"/> Agent <input checked="" type="checkbox"/> Addressee <i>X Anderson</i></p>	
<p>1. Article Addressed to:</p> <p>John Lacy Deconcini McDonald Yetwin & Lacy 2525 East Broadway Boulevard Suite 200 Tucson, Arizona 85716 AZ931 AT AMC39932</p>		<p>B. Received by (Printed Name) <i>Anderson</i> C. Date of Delivery <i>6/4/10</i></p>	
		<p>D. Is delivery address different from item 1? <input type="checkbox"/> Yes If YES, enter delivery address below: <input type="checkbox"/> No</p>	
		<p>3. Service Type <input type="checkbox"/> Certified Mail <input type="checkbox"/> Express Mail <input type="checkbox"/> Registered <input type="checkbox"/> Return Receipt for Merchandise <input type="checkbox"/> Insured Mail <input type="checkbox"/> C.O.D.</p>	
		<p>4. Restricted Delivery? (Extra Fee) <input type="checkbox"/> Yes</p>	
<p>2. Article Number (Transfer from service label)</p>		<p>7009 1410 0001 7124 5583</p>	
<p>PS Form 3811, February 2004</p>		<p>Domestic Return Receipt</p>	

UNITED STATES POSTAL SERVICE



First Class Mail
Postage & Fees Paid
Permit No. 9-10

• Sender: Please print your name, address, and ZIP+4 in this box •

RECEIVED
BLM AZ STATE OFFICE

2010 JUN -7 P:54

PHOENIX, ARIZONA

U.S. Department of the Interior
Bureau Of Land Management
Arizona State Office
One North Central Avenue
Phoenix, AZ 85004-4427



AMC 298647
52072
279919
320760
324206
320760
325818

CARLOTA COPPER COMPANY

327251
27738
97362

(261) TOTAL
2

August 11, 1995

39932

Certified P 991 612 618
Return Receipt Requested

9:00 A.M.
PHOENIX, ARIZONA

AUG 15 1995

RECEIVED
B.L.M. AZ STATE OFFICE

Bureau of Land Management
Arizona State Office
3707 N. 7th Street
P.O. Box 16563
Phoenix, AZ 85011

RE: First Half of Mineral Entry Final Certificate

Gentlemen:

As indicated by the attached letter, the First Half of Mineral Entry Final Certificate has been issued on the claims itemized in the letter. Per the provisions of 43 CFR 3851.5 (59 FR 44863, August 30, 1994), annual maintenance fees are no longer required on these specific claims; therefore, Carlota is not submitting the \$100 maintenance fee for these 15 claims.

If there are any questions, please do not hesitate to contact me at (303) 694-4936.

AUG 29 1995

Sincerely,

Sherry Ellebracht

Sherry Ellebracht
Landman

ENTERED IN COMPUTER

no maintenance fee

Attachment

Carlota Copper Company

8101 East Prentice Avenue, Suite 800, Englewood, Colorado 80111
303-694-4936 Fax 303-773-0733



United States Department of the Interior

BUREAU OF LAND MANAGEMENT

Arizona State Office
3707 N. 7th Street
P.O. Box 16563
Phoenix, Arizona 85011



IN REPLY REFER TO:

3862 (921) TR
AZA 27911

January 27, 1995

FEB - 3 1995

Carlota Copper Company
8101 East Prentice Avenue, Suite 800
Englewood, Colorado 80111

Gentlemen:

The first half of mineral entry final certificate for mineral patent application AZA 27911 was signed by the Secretary of the Interior on January 5, 1995. This affirms that mineral entry was allowed for the following mining claims:

<u>CLAIM NAME</u>	<u>MINING CLAIM RECORDATION NUMBER</u>
Annex #5	- A MC 52383
Annex 6	- A MC 52384
Annex 7	- A MC 52385
Eder #13	- A MC 52273
Eder 31	- A MC 52283
Eder 32	- A MC 52284
Eder 38	- A MC 52288
Eder 42	- A MC 52291
Rim Rock	- A MC 52377
Rim Rock 1	- A MC 52378
Rim Rock 2	- A MC 52379
Rim Rock 3	- A MC 52380
Rim Rock 4	- A MC 52381
Rim Rock #5	- A MC 52382
Sixty Four Extension	- A MC 52392

Disregard these

9:00 A.M.
PHOENIX, ARIZONA

AUG 15 1995

RECEIVED
B.L.M. STATE OFFICE

Issuance of the first half of mineral entry final certificate confirms that the proof of posting and publication, statement of fees and charges, and purchase monies have been submitted and accepted. In accordance with the provisions of 43 CFR 3851.5 (59 FR 44863, August 30, 1994), annual maintenance fees are no longer required. Therefore, annual maintenance fees for 1996 and for every year thereafter are not required for the above-listed mining claims until either a mineral patent issues or the final certificate is canceled.

Patent may issue, signed by the Secretary of the Interior, if all is found regular and upon demonstration and verification of discovery. This will be verified by a mineral examiner in an on-the-ground examination.

Only an original mineral entry final certificate form is typed and that document remains in the official BLM case file.

Sincerely,

Mary Jo Yoas

Mary Jo Yoas
Chief, Branch of Lands
and Minerals Operations

9:00 A.M.
PHOENIX, ARIZONA

AUG 15 '95

RECEIVED
BLM AZ STATE OFFICE

NOTICE!!

These documents have been scanned!

Do not place un-scanned documents beneath this notice!

Do not remove this notice from this file!

GPO Jacket No. 560-102
Print Order 61549
Rise Business Services, LLC
Job=AZ15 9/20/2019



Box Number= AZ15268



Claim Begin-End: AMC039932-AMC039943

3 Transfers



AZ15268-4

AMC038906-AMC041266

DECONCINI MCDONALD YETWIN & LACY

A PROFESSIONAL CORPORATION
ATTORNEYS AT LAW

2525 EAST BROADWAY BOULEVARD • SUITE 200
TUCSON, ARIZONA 85716-5300
(520) 322-5000 • (520) 322-5585 (Fax)
WWW.DECONCINIMCDONALD.COM

JOHN C. LACY
jlacy@dmyl.com

June 24, 2010

via Certified Mail; Return Receipt Requested

Steven K. Hanson
Acting Group Administration
Renewable and Mineral Resources
Arizona State Office
Bureau of Land Management
One North Central Avenue
Suite 800
Phoenix, AZ 85004-4427

RECEIVED
BLM AZ STATE OFFICE
2010 JUN 25 PM 1:06
PHOENIX, ARIZONA

RE: 2800 (9310) AT, AMC 39932; Notice of Appeal and Statement of Reasons

Dear Mr. Hanson:

Please regard this letter as a Notice of Appeal of your decision dated June 3, 2010, regarding the transfer of ownership of the Brewery Clipper Old Abe Thomas Jefferson, Blue Jay Fraction Vat, Lost Knife #1, Lost Knife #2, Manganese Cap, Galena, Drew and Lad unpatented mining claims, AMC 39932-39943. This letter also includes the Statement of Reasons for the appeal.

The decision explains that the transfer was not processed because the deeds transferring ownership (in your letter you referred to the deeds as "quitclaim deeds") passed title from the Recovery Resources Corporation to The Sherwood B. Owens Trust subsequent to the time that The Sherwood B. Owens Trust transferred the claims to Carlota Copper Company. It is true that the date of the deed from Recovery Resources Corporation was subsequent to the date the Trust conveyed the claims to Carlota Copper Company, however, the deed contained words of conveyance (as was the case with both the Mining Deed and the Special Warranty Deed). Under Arizona law, deeds containing words of "conveyance" will transfer after-acquired title (see *Bowen v. Sil-Flo Corp.*, 9 Ariz.App. 268, 451 P.2d 626 (1969), *Hamblin v. Woolley*, 64 Ariz. 152, 167 P.2d 100 (1946),¹ and *Zajac and Myler*, Arizona Real Estate: Practice & Law (1996)). Thus, from a general legal standpoint in Arizona the deeds submitted were effective to transfer after-acquired title and constitute a valid transfer of the claims in question.

You have also objected to the fact that the transferor of six of the claims was The Sherwood B. Owens Trust and not Sherwood B. Owens. While this may be a technical deficiency, the authority of the BLM is to manage the surface of lands and the purpose of the transfer filings is to insure that the BLM has a current address for notice purposes. The deeds

¹ This case states that even a quitclaim deed will be sufficient to pass after-acquired title if the totality of the circumstances suggests that such an intent existed at the time of the transfer.


DECONCINI McDONALD YETWIN & LACY

A PROFESSIONAL CORPORATION
ATTORNEYS AT LAW

Steven K. Hanson
June 24, 2010
Page 2

submitted to the BLM satisfy this purpose. This office has nonetheless obtained the enclosed additional documents that are being transmitted for recording today. We hope this satisfies your concern in this regard and request that the funds previously submitted be applied for this additional documentation.

Very truly yours,



John C. Lacy

lc
Enclosures

c w/encs via
certified mail:

Office of the Field Solicitor
United States Department of the Interior
Sandra Day O'Connor U.S. Court House, Suite 404
401 W. Washington Street, SPC 44
Phoenix, AZ 85013-2151

I:\FILES\DOCS\CARL10\260626\LTR\K71893.DOC

PHOENIX, ARIZONA

2010 JUN 25 P 1:06

RECEIVED
BLM AZ STATE OFFICE

When recorded, return to:

John C. Lacy
DeConcini McDonald Yetwin & Lacy, P.C.
2525 E. Broadway Blvd., Suite 200
Tucson, Arizona 85716

Exempt per A.R.S. § 11-1134.A.6

QUITCLAIM DEED

Sherwood B. Owens, Jr., as **Personal Representative of THE ESTATE OF SHERWOOD B. OWENS**, whose address is 4050 N. Camino Ferreo, Tucson, AZ 85750, the "Grantor," for and in consideration of Ten Dollars (\$10.00) and other valuable considerations, does hereby quitclaim to **CARLOTA COPPER COMPANY**, an Illinois corporation, whose address is P.O. Box 1009, Miami, AZ 85539, the "Grantee," all of its right, title and interest in and to those certain unpatented mining claims of Grantor situated in the Pinto Creek (Miami) Mining District, Gila County, Arizona, the names of which and the place of record of the location notices thereof in the official records of said County and the Arizona State Office of the Bureau of Land Management are as set forth in Exhibit A attached hereto and incorporated herein by this reference.

RECEIVED
BLM AZ STATE OFFICE
2010 JUN 25 10:10 AM
PHOENIX, ARIZONA

DATED this 24th day of June, 2010.

ESTATE OF SHERWOOD B. OWENS

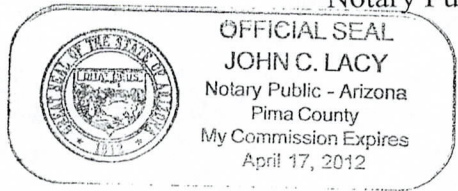
By: [Signature]
Sherwood B. Owens, Jr.,
Personal Representative

STATE OF ARIZONA)
) ss.
County of Pima)

The foregoing instrument was acknowledged before me this 24th day of June, 2010, by Sherwood B. Owens, Jr., Personal Representative of the Estate of Sherwood B. Owens.

[Signature]
Notary Public

My Commission Expires:



ENTERED INTO COMPUTER

AT 10/13/10

EXHIBIT A

Unpatented mining claims situated in Section 36, Township 1 North, Range 13 East, G&SR Mer.

<u>Claim Name</u>	<u>Location Date</u>	<u>Cty Record Book</u>	<u>Page</u>	<u>BLM A MC Serial No.</u>
Lost Knife #1	5/23/59	100	416	39938
Amended	3/17/68	230	418	
Lost Knife #2	10/28/59	108	133	39939
Amended	3/17/68	230	415	
Manganese Cap	5/06/65	176	507	39940
Amended	3/17/68	230	419	
Galena	5/06/65	176	508	39941
Amended	3/17/68	230	416	
Dew	6/1/68	237	635	39942
Lad	6/1/68	237	636	39943

I:\FILES\DOCS\CARL10\260626\REK71883.DOC

RECEIVED
BLM AZ STATE OFFICE
2010 JUN 25 P 1:06
PHOENIX, ARIZONA

When recorded, return to:

John C. Lacy
DeConcini McDonald Yetwin & Lacy, P.C.
2525 E. Broadway Blvd., Suite 200
Tucson, Arizona 85716

Exempt per A.R.S. § 11-1134.A.6

RECEIVED
BLM AZ STATE OFFICE
2010 JUN 25 P 1:00
PHOENIX, ARIZONA

QUITCLAIM DEED

Sherwood B. Owens, Jr., Trustee of the **SHERWOOD B. OWENS TRUST**, whose address is 4050 N. Camino Ferreo, Tucson, AZ 85750, the "Grantor," for and in consideration of Ten Dollars (\$10.00) and other valuable considerations, does hereby quitclaim to **CARLOTA COPPER COMPANY**, an Illinois corporation, whose address is P.O. Box 1009, Miami, AZ 85539, the "Grantee," all of its right, title and interest in and to those certain unpatented mining claims of Grantor situated in the Pinto Creek (Miami) Mining District, Gila County, Arizona, the names of which and the place of record of the location notices thereof in the official records of said County and the Arizona State Office of the Bureau of Land Management are as set forth in Exhibit A attached hereto and incorporated herein by this reference.


DATED this 24th day of June, 2010.

SHERWOOD B. OWENS TRUST
By: [Signature]
Sherwood B. Owens, Jr. Trustee

STATE OF ARIZONA)
) ss.
County of Pima)

The foregoing instrument was acknowledged before me this 24th day of June, 2010, by Sherwood B. Owens, Jr., Trustee of the Sherwood B. Owens Trust, by and on behalf of said Trust.

My Commission Expires



ENTERED INTO COMPUTER

AT 10/13/10

EXHIBIT A

Unpatented mining claims situated in Section 36, Township 1 North, Range 13 East, G&SR Mer.

<u>Claim Name</u>	<u>Location Date</u>	<u>Cty Record Book</u>	<u>Page</u>	<u>BLM A MC Serial No.</u>
Brewery	3/12/1892	4	145	39932
Amended	5/23/93	909	116	
Clipper	1/20/1906	1	286	39933
Amended	5/23/93	909	118	
Old Abe	9/1/39	48	70	39934
Amended	5/23/93	909	124	
Thomas Jefferson	9/1/39	48	71	39935
Amended	5/23/93	909	120	
Blue Jay Fraction	11/21/42	48	357	39936
Amended	5/23/93	909	122	
Vat	11/25/59	112	344	39937

I:\FILES\DOCS\CARL10\260626\REV\K71873.DOC

RECEIVED
BLM AZ STATE OFFICE
2010 JUN 25 P 1:06
PHOENIX, ARIZONA

DECONCINI McDONALD YETWIN & LACY

A PROFESSIONAL CORPORATION
ATTORNEYS AT LAW

JOHN C. LACY
jlacy@dmvl.com

2525 EAST BROADWAY BOULEVARD • SUITE 200
TUCSON, ARIZONA 85716-5300
(520) 322-5000 • (520) 322-5585 (Fax)
WWW.DECONCINIMCDONALD.COM

February 10, 2010

Arizona State Office
Bureau of Land Management
One North Central Avenue, Suite 800
Phoenix, AZ 85004-4427

RE: **Notice of Change of Interest**

Ladies and Gentlemen:

I have enclosed the two Deeds that affected a transfer of the mining claims described in Exhibit A attached hereto from various entities into the Carlota Copper Company whose address is **2624 Forest Service Road 287, Post Office Box 1009, Miami, Arizona 85539. This is a change in the street address of Carlota Copper Company from the addresses presently on file with the Bureau of Land Management but does not change the post office box number.**

The first Deed, recorded as Document 2009-014909, transfers the Brewery, Clipper, Old Abe, Thomas Jefferson, Blue Jay Fraction and Vat mining claims from the Recovery Resources Corporation to the Sherwood B. Owens Trust and the second Deed, recorded as Document 2009-014910, transfers all of the claims listed in Exhibit A from the Sherwood B. Owens Trust to Carlota Copper Company.

These transfers include six claims transferred into the Owens Trust, and then a transfer of these same claims, along with an additional six claims (that is, 12 claims) from the Owens Trust to Carlota Copper Company. Accordingly, it appears that there are 18 transfers to which a fee would apply, and I have accordingly enclosed this office's check in the amount of \$180.00 to pay the transfer fee.

If you have any questions, please don't hesitate to call me.

Very truly yours,


John C. Lacy

lc
Enclosures
c: Chris Kamper
Dan Johnson

I:\FILES\DOCS\CARL10\260626\LTR\JR5148.DOC

RECEIVED
BLM AZ STATE OFFICE
2010 FEB 16 A 8:50
PHOENIX, ARIZONA

Tucson

Phoenix

Flagstaff

Scottsdale

Alexandria, VA

EXHIBIT A

Unpatented mining claims situated in Section 36, Township 1 North, Range 13 East, G&SR Mer., Gila County, the names of which, the date of location, and the place of record of the location notice thereof in the Official Records of Gila County and the serial number assigned by the Arizona State Office of the Bureau of Land Management are as follows:

<u>Claim Name</u>	<u>Location Date</u>	<u>Cty Record</u>		<u>BLM A MC Serial No.</u>
		<u>Book</u>	<u>Page</u>	
Brewery	3/12/1892	4	145	39932
Amended	5/23/93	909	116	
Clipper	1/20/1906	11	286	39933
Amended	5/23/93	909	118	
Old Abe	9/1/39	48	70	39934
Amended	5/23/93	909	124	
Thomas Jefferson	9/1/39	48	71	39935
Amended	5/23/93	909	120	
Blue Jay Fraction	11/21/42	48	357	39936
Amended	5/23/93	909	122	
Vat	11/25/59	112	344	39937
Lost Knife #1	5/23/59	100	416	39938
Amended	3/17/68	230	418	
Lost Knife #2	10/28/59	108	133	39939
Amended	3/17/68	230	415	
Manganese Cap	5/06/65	176	507	39940
Amended	3/17/68	230	419	
Galena	5/06/65	176	508	39941
Amended	3/17/68	230	416	
Dew	6/1/68	237	635	39942
Lad	6/1/68	237	636	39943

RECEIVED
 BLM ARIZONA OFFICE
 2000 FEB 16 A 8:51
 PHOENIX, ARIZONA



WHEN RECORDED RETURN TO:

SHERWOOD B. OWENS, TRUSTEE
SHERWOOD B. OWENS TRUST
4050 N. CAMINO FERREO
TUCSON, ARIZONA 85750

COURTESY RECORDING-NO TITLE LIABILITY

MINING DEED

THIS MINING DEED is made by and between the following:

Recovery Resources Corporation, an Oklahoma corporation, by Hon. James A. Goodman, Trustee of RGH Liquidating Trust and on behalf of the RGH Liquidating Trust, as successor to Reliance Group Holdings, Inc., as Agent, with an address c/o its agent, 55 E. 52nd St, New York, NY 10055, (Grantor),

and

Sherwood B. Owens Trust, Sherwood B. Owens, Jr., Trustee, with an address of 4050 N. Camino Ferreo, Tucson AZ 85750 (Grantee):

For and in consideration of the sum of Ten and NO/100 Dollars (\$10.00) and other good and valuable consideration, the receipt and sufficiency of which is hereby acknowledged, Grantor has granted, bargained, sold and conveyed, and by these presents does grant, bargain, sell, convey and confirm, unto the Grantee and Grantee's successors and assigns forever, all the unpatented mining claims, together with improvements, if any, situate on such unpatented mining claims, lying and being in the said County of Gila and State of Arizona, described as follows:

See attached Exhibit A (the "Property")

SUBJECT TO: All taxes, assessments, reservations in patents and all easements, reservations, rights of way, encumbrances, liens, covenants, conditions, restrictions, obligations and liabilities as may appear of record.

TOGETHER with all and singular the hereditaments and appurtenances thereto belonging or in anywise appertaining and the reversion and reversions, remainder and remainders, rents, issues and profits thereof, and all the estate, right, title, interest, claim and demand whatsoever of the Grantor, either in law or equity, of, in and to the above bargained premises, with the hereditaments and appurtenances, including mineral rights, water rights, structures, improvements, fixtures and appurtenances thereon owned or leased by Grantor, free and

RECEIVED
TUCSON, ARIZONA
DEC 8 2009
RECORDER'S OFFICE

6/2/10 AT



clear of all liens and encumbrances and subject only to rights-of-way and easements of record currently affecting the Property.

By Grantor's delivery of this Mining Deed to Grantee, Grantor does hereby acknowledge, agree, represent and warrant that any and all obligations of Grantee to Grantor under the terms of any and all sale agreements, leases, options and/or other agreements pertaining to the above referenced Property have been performed, satisfied and paid in full.

Exempt A.R.S. § 11-1134(A)(6)—unpatented mining claims.

Dated this 2nd day of Dec., 2009.

Recovery Resources Corporation, an Oklahoma corporation, by RGH Liquidating Trust, as successor to Reliance Group Holdings, Inc., as Agent

By: _____

Print Name: Hon. James A. Goodman

Title: Trustee of RGH Liquidating Trust

2009 FEB 16 A 8:51


RECEIVED
DLMAZ STATE OFFICE

STATE OF FL
COUNTY OF Palm Beach ss.

The foregoing instrument was acknowledged before me on this 2nd day of December, 2009 by Hon. James A. Goodman, as Trustee of RGH Liquidating Trust, successor to Reliance Group Holdings, Inc. as Agent of Recovery Resources Corporation, an Oklahoma corporation, personally known or proved to me to be the person whose name is subscribed to the above instrument who acknowledged that he executed the instrument on behalf of said corporation.

My Commission Expires:

Notary Public



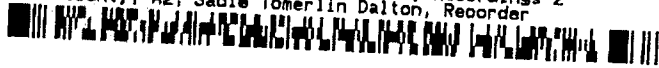


EXHIBIT A
THE "PROPERTY"

<u>MINING CLAIM NAMES</u>	<u>Book</u>	<u>Page</u>	<u>AMC Number</u>
Brewery	4	145	
Amended	909	126	39932
Clipper	11	286	
Amended	909	128	39933
Old Abe	48	70	
Amended	102	39-40	39934
Second Amendment	909	134	
Thomas Jefferson	48	71	
Amended	909	130	39935
Blue Jay Fraction	48	357-58	
Amended	909	132	39936
Vat	112	344	39937

The mining claims listed above are located in the Pinto Creek (Miami) Mining District, in Section 36, T1N, R13E, G. & S. R. B. & M., Gila County, Arizona, and the Location Notices are Recorded in the Gila County Recorder's Office, Globe, Arizona.

PHOENIX, ARIZONA

2010 FEB 16 A 8:51

RECEIVED
BLM/AZ STATE OFFICE



WHEN RECORDED RETURN TO:

DAVID COOK
2624 FOREST SERVICE ROAD 287
P.O. BOX 1009
MIAMI, ARIZONA 85539

COURTESY RECORDING-NO TITLE LIABILITY

SPECIAL WARRANTY MINING DEED EXEMPT PER ARS11-1134 (X)

THIS SPECIAL WARRANTY MINING DEED is made by and between the following:

Sherwood B. Owens Trust, Sherwood B. Owens, Jr., Trustee, with an address of 4050 N. Camino Ferreo, Tucson AZ 85750 (Grantor),

and

Carlota Copper Company, an Illinois corporation with an address of 2624 Forest Service Road 287, P. O. Box 1009, Miami, AZ 85539 (Grantee):

For and in consideration of the sum of Ten and NO/100 Dollars (\$10.00) and other good and valuable consideration, the receipt and sufficiency of which is hereby acknowledged, Grantor has granted, bargained, sold and conveyed, and by these presents does grant, bargain, sell, convey and confirm, unto the Grantee and Grantee's successors and assigns forever, all the unpatented mining claims, together with improvements, if any, situate on such unpatented mining claims, lying and being in the said County of Gila and State of Arizona, described as follows:

See attached Exhibit A (the "Property")

SUBJECT TO: All taxes, assessments, reservations in patents and all easements, reservations, rights of way, encumbrances, liens, covenants, conditions, restrictions, obligations and liabilities as may appear of record.

TOGETHER with all and singular the hereditaments and appurtenances thereto belonging or in anywise appertaining and the reversion and reversions, remainder and remainders, rents, issues and profits thereof, and all the estate, right, title, interest, claim and demand whatsoever of the Grantor, either in law or equity, of, in and to the above bargained premises, with the hereditaments and appurtenances, including mineral rights, water rights, structures, improvements, fixtures and appurtenances thereon owned or leased by Grantor, free and clear of all liens and encumbrances and subject only to rights-of-way and easements of record currently affecting the Property.

RECEIVED
PIONEER TITLE AGENCY
MIAMI, ARIZONA
FEB 16 A 8:51



And Grantor hereby binds itself and its successors to warrant and defend the title, as against all acts of the Grantor herein and no other, subject to the matters above set forth.

The singular number shall include the plural, and the plural the singular, and the use of any gender shall be applicable to all genders.

Dated this 23rd day of September, 2009.

Sherwood B. Owens Trust


By:

Sherwood B. Owens, Jr.
Trustee

STATE OF ARIZONA)
) ss.
COUNTY OF PIMA)

The foregoing instrument was acknowledged before me on this 23rd day of September, 2009 by Sherwood B. Owens, Jr., as Trustee of the Sherwood B. Owens Trust, personally known or proved to me to be the person whose name is subscribed to the above instrument who acknowledged that he executed the instrument.

My Commission Expires:



Notary Public

RECEIVED
DLMAZ STAFF OFFICE
2010 FEB 16 A 8:51
PHOENIX, ARIZONA

EXHIBIT A
THE "PROPERTY"

Unpatented mining claims situated in the Pinto Creek (Miami) Mining District, Section 36, Township 1 North, Range 13 East, G&SR Mer., Gila County, Arizona

<u>Claim Name</u>	<u>Location Date</u>	<u>Cty Book</u>	<u>Record Page</u>	<u>BLM AMC Serial No.</u>
Brewery	3/12/1892	4	145	39932
Amended	5/23/93	909	116	
Clipper	1/20/1906	11	286	39933
Amended	5/23/93	909	118	
Old Abe	9/1/39	48	70	39934
Amended	5/23/93	909	124	
Thomas Jefferson	9/1/39	48	71	39935
Amended	5/23/93	909	120	
Blue Jay Fraction	11/21/42	48	357	39936
Amended	5/23/93	909	122	
Vat	11/25/59	112	344	39937
Lost Knife #1	5/23/59	100	416	39938
Amended	3/17/68	230	418	
Lost Knife #2	10/28/59	108	133	39939
Amended	3/17/68	230	415	
Manganese Cap	5/06/65	176	507	39940
Amended	3/17/68	230	419	
Galena	5/06/65	176	508	39941
Amended	3/17/68	230	416	
Dew	6/1/68	237	635	39942
Lad	6/1/68	237	636	39943

RECEIVED
 BLM AZ STATE OFFICE
 2010 FEB 16 A 8:51
 PINTO CREEK, ARIZONA

United States Department of the Interior
Bureau of Land Management
 BUSINESS & SUPPORT SVCS DIV
 ONE N CENTRAL AVE SUITE 800
 PHOENIX, AZ 85004 -4427
 Phone: (602) 417-9200

Receipt

No:

2085359

Transaction #: 2152320	
Date of Transaction: 02/17/2010	
CUSTOMER:	JOHN LACY 2525 E BROADWAY BLVD STE 200 TUCSON,AZ 85716-5350 US

LINE #	QTY	DESCRIPTION	REMARKS	UNIT PRICE	TOTAL
1	1.00	LOCATABLE MINERALS / MINING CLAIMS-NOT NEW-UNADJUD,ONE AUTH NO. ONLY / MINING CLAIM MONEY RECEIVED CASES: AMC39932/\$180.00	TRF-18	- n/a -	180.00
TOTAL:					\$180.00

PAYMENT INFORMATION					
1	AMOUNT:	180.00	POSTMARKED:	02/11/2010	
	TYPE:	CHECK	RECEIVED:	02/16/2010	
	CHECK NO:	039104			
	NAME:	DECONCINI MCDONALD YETWIN & LACY 2525 E BROADWAY BLVD STE 200 TUCSON AZ 85716-5350 US			

REMARKS

This receipt was generated by the automated BLM Collections and Billing System and is a paper representation of a portion of the official electronic record contained therein.

39932

Yj

RECEIVED
B.L.M. AZ STATE OFFICE

9:00 A.M.
PHOENIX, ARIZONA

JUL 1 1993

QUITCLAIM DEED

SHERWOOD B. OWENS ("as Grantor"), whose address is c/o Sherwood B. Owens, Jr., 801 N. Wilmot, Suite B-4, Tucson, AZ 85711, for a valuable consideration, the receipt and sufficiency of which is hereby acknowledged, hereby quitclaims unto RECOVERY RESOURCES CORPORATION, an Oklahoma corporation (as "Grantee"), whose address is c/o Reliance Group Holdings, Inc., 55 E. 52nd St. New York, NY 10055, all of Grantor's right, title and interest in and to the unpatented lode mining claims situated in Gila County, Arizona and described in Exhibit A attached hereto and made a part hereof;

ALL SUBJECT HOWEVER TO the rights of the undersigned as lessee and optionee of all of the said claims as derived under that certain Lease and Sale Agreement dated March 25, 1974 between Sherwood B. Owens and Grantee's predecessors in interest (a copy of which is of record in the office of the Recorder of Gila County, in Docket 837 at pages 725-744) as the same has been amended by Amendments dated February 27, 1976, June 3, 1977, January 9, 1979 and by Amendment to Lease and Sale Agreement, Ratification, Confirmation and Joinder of Recovery Resources Corporation dated November 23, 1992 (a copy of which is of record in the office of the Recorder of Gila County in Docket 891 at pages 733-800) AND FURTHER SUBJECT to the rights granted therein by the undersigned to Carlota Mining Company (formerly Westmont Mining, Inc.) pursuant to Mining Lease With Option to Purchase and Sublease Agreement dated August 1, 1989 (a Memorandum of which is of record in the office of the Recorder of Gila County, Arizona in Docket 836 at pages 965-973).

39932-39937

ENTERED IN COMPUTER

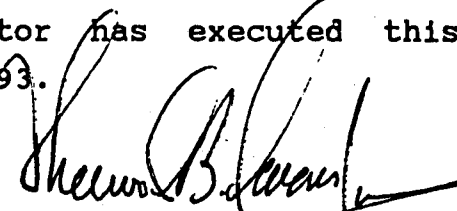
7-2-93 Yj

EXEMPT ARS 42-1614 (unpatented mining claims)

Yj

This Quitclaim Deed is executed and delivered to evidence of record in the Arizona State Office, Bureau of Land Management, that record title to the claims described in Exhibit A is presently vested in the Grantee and that such title is and remains subject to the above-referenced agreements and the escrow established thereunder.


IN WITNESS WHEREOF, Grantor has executed this QUITCLAIM DEED this 23 day of June, 1993.

By: 
Sherwood B. Owens, by Sherwood B. Owens, Jr., his Attorney in Fact

STATE OF ARIZONA)
) ss.
COUNTY OF PIMA)

RECEIVED
B.L.M. AZ STATE OFFICE
JUL 1 '93
9:00 AM
PHOENIX, ARIZONA

The foregoing instrument was acknowledged before me this 23rd day of June, 1993 by Sherwood B. Owens, Jr. as attorney in fact for Sherwood B. Owens.


Notary Public

My Commission Expires:

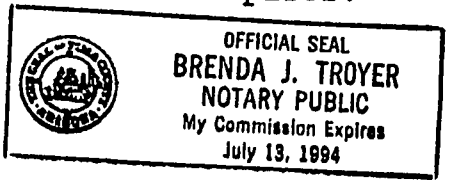


EXHIBIT A

The following unpatented lode mining claims located in Section 36, T. 1 N., R. 13 E., G. & S.R.M., Gila County, Arizona, the location and amended location notices of which claims are of record in the office of the Recorder of Gila County and the Bureau of Land Management Serial Numbers assigned to which claims are as follows:

<u>Name of Claim</u>	<u>Location Notice Recorded Book of Mines/Docket Page</u>		<u>BLM Serial Number</u>	<u>AMC Serial Number</u>
Brewery Amended	4	145 909 126	39932	
Clipper Amended	11	286 909 128	39933	
Old Abe Amended Second Amendment	48	70 102 39-40 909 134	39934	
Thomas Jefferson Amended	48	71 909 130	39935	
Blue Jay Fraction Amended	48	357-58 909 132	39936	
Vat		112 344	39937	

9:00 AM
PHOENIX, ARIZONA

JUL 1 '93

RECEIVED
BLM AZ STATE OFFICE

GENERAL POWER OF ATTORNEY

KNOW ALL MEN BY THESE PRESENTS: That SHERWOOD B. OWENS hereinafter called Principal, hereby makes, constitutes and appoints
 SHERWOOD B. OWENS, JR.
 hereinafter called Agent, as the true and lawful attorney in fact of the principal and in the name, place and stead of the principal and for the use and benefit of the principal, to execute, endorse, collect, deposit and receive checks against or in bank accounts, including checks drawn on the Treasurer of the United States, to execute vouchers, allowances and reimbursements from the United States; to ask, demand, sue for, recover, collect and receive all such sums of money, debts, dues, accounts, legacies, bequests, interests, dividends, annuities, and demands whatsoever, as are now or shall hereafter become due, owing, payable or belonging to the principal; and have, use and take all lawful ways or means in the principal's name, or otherwise, for the recovery thereof, whether by legal process, and/or compromise and settlement thereof, and in connection therewith to grant acquittance or other sufficient discharges for the same for the principal and in the name of the principal, to make, seal and deliver; to bargain, contract, agree for, purchase, receive and take lands, tenements, hereditaments, and accept the seizing and possessing of all lands, and all deeds and other assurances in the law thereof, and to lease, let and sub-let, demise, bargain, sell, grant, remise, release, convey, mortgage and hypothecate lands, tenements, hereditaments, or any other interest in real property upon such terms and conditions and under such covenants as the agent shall think fit.

Also to bargain and agree for, buy, sell, mortgage, hypothecate, and in any and every way and manner deal in and with goods, wares, merchandise, choses in action, and other property in possession or in action; and to make, do and transact all and every kind of business of what nature and kind soever, and, also, for the principal and in the name of the principal, and as act and deed of the principal, to sign, seal, execute, deliver, and acknowledge such deeds, covenants, indentures, agreements, mortgages, hypothecations, bills of lading, bills, bonds, notes, receipts, evidences of debt, releases and satisfactions of mortgages, judgment and other debts, and such other instruments in writing, of whatever kind and nature as may be necessary or proper in the premises.

GIVING AND GRANTING unto said agent and attorney, full power and authority to do and perform all and every act and thing whatsoever requisite and necessary to be done in and about the premises, as fully to all intents and purposes as the principal might or could do if personally present, hereby ratifying and confirming all that said attorney and agent shall lawfully do or cause to be done by virtue of these presents.

This Power of Attorney shall not be affected by the disability of the principal. In the event this Power is recorded, this Power may be revoked only by recordation of an instrument revoking the same duly acknowledged by the Principal.

IN WITNESS WHEREOF, the undersigned has executed these presents the 14th day of January, 1978.


Sherwood B. Owens
 SHERWOOD B. OWENS

STATE OF ARIZONA)
) ss.
 COUNTY OF PIMA)

This instrument was acknowledged before me this 14th day of January, 1978 by SHERWOOD B. OWENS.

M. J. P. Stewart
 Notary Public

My commission expires:
August 18, 1979.



RECEIVED
B.L.M. AZ STATE OFFICE
JUL 1 1993
9:00 A.M.
PHOENIX, ARIZONA

B5-00 + B4-00 + B1-00
4:30 c/s # 1528

604554

STATE OF ARIZONA, County of Gila, ss:
I do hereby certify that the within instrument was filed and recorded at request of Leo N. Smith

Date Jul. 17, 1991 Time 4:30 P. M., Docket 836 Official Records Page s 959 & 960
Records of Gila County, Arizona.
WITNESS my hand and official seal the day and year first above written.

Leo N. Smith
6985 N. Oracle Rd.
Tucson, Az. 85704

MICROFILMED
Compared

MARY V. DE PAOLI, County Recorder
By Paula M. [Signature] Deputy

FEE # **633260** 810-22 CA 2064
RECORDED AT THE REQUEST OF

Leo N. Smith
DATE 6-28-1993 TIME 8:05 A.M.
IN DOCKET 913 PAGE(S) 67-70
OFFICIAL RECORDS OF GILA COUNTY, ARIZONA

By Paula Mitchell, Deputy
County Recorder

This space reserved for recording information

When recorded mail to:

Leo Smith
6985 N. Oracle
Tucson, Az.
85704

CAPTION HEADING: Quit Claim Deed

DO NOT REMOVE

This is part of the official document.

RECEIVED
81 M. AZ STATE OFFICE
JUL 1 '93
S:09 AM
PHOENIX, ARIZONA

RECEIVED
B.L.M. AZ STATE OFFICE

JUL 1 '93

9:00 A.M.
PHOENIX, ARIZONA

LAW OFFICES OF

LEO N. SMITH

CASAS ADOBES PROFESSIONAL PLAZA
6985 NORTH ORACLE ROAD
TUCSON, ARIZONA 85704

FAX (602) 797-9770

TELEPHONE (602) 797-0777

June 29, 1993

Arizona State Office
Bureau of Land Management
P.O. Box 16563
Phoenix, AZ 85011

Re: Notice of Transfer of Interest - A MC Nos:
39932, 39933, 39934, 39935, 39936 & 39937

Gentlemen:

This shall serve as notice pursuant to 43 CFR Section 3833.3 on behalf of Recovery Resources Corporation and its sublessee, Carlota Copper Company, that:

1. Title to the Brewery (AMC No. 39932), Clipper (AMC No. 39933), Old Abe (AMC No. 39934), Thomas Jefferson (AMC No. 39935), Blue Jay Fraction (AMC No. 39936) and Vat (AMC No. 39937) unpatented lode mining claims situated in Gila County, Arizona are presently vested in Recovery Resources Corporation; and

2. The name and address of the transferee is as follows:

Recovery Resources Corporation
c/o Carlota Copper Company
Attn: Land Department
8101 East Prentice Avenue, Suite 800
Englewood, CO 80111


Enclosed herewith is a copy of a Quitclaim Deed from Sherwood B. Owens (presently indicated as the owner on the records of the Arizona State Office, Bureau of Land Management) to Recovery Resources Corporation, evidencing the recording thereof in the office of the Recorder of Gila County, Arizona and

to which is attached a copy of the recorded Power of Attorney pursuant to which the Quitclaim Deed was executed.

Also enclosed is this office's check in the amount of \$30.00 as the transfer fee.

Thank you for your assistance.

Very Truly Yours



Leo N. Smith

LNS:jh

CERTIFIED MAIL RETURN RECEIPT REQUESTED NO. P 894 973 930

xc: Recovery Resources Corporation
c/o Eric P. Nelson, Esq.
Carlota Copper Company
Sherwood B. Owens
Brett A. Huston, Esq.

PHOENIX, ARIZONA
9:00 A.M.
JUL 1 1993
RECEIVED
BIRMINGHAM STATE OFFICE

UNITED STATES
DEPARTMENT OF THE INTERIOR
BUREAU OF LAND MANAGEMENT

RECEIPT AND ACCOUNTING ADVICE

NO. 1901243 04

WG/AZ

07/01/93

Subject: TRANSFER OF INTEREST (6) 2 1 12 30.00

Applicant:
RECOVERY RESOURCES CORP.
C/O CARLOTTA COPPER CO.
8101 E. PRENTICE AVE STE. 800
ENGLEWOOD, CO. 80111 ATTN: LAND

Remitter: LAW OFFICES OF LEO N. SMITH
6985 N. ORACLE RD.
TUCSON AZ. 85704
797-0777

Assignor:

LEASE MANAGEMENT DATA										
<input type="checkbox"/> NEW <input type="checkbox"/> UPDATE <input type="checkbox"/> PAYMENT										
ORIGINAL SERIAL NO.	ASG.	TYPE	ST.	CTY.	FUND SYMBOL				ACRES/UNITS	RATE
39932, ET AL										

AMOUNT	ANV. DATE	EXP. DATE	BILL CYC.	S/C	DISTRICT	NEXT BILL	MISC. DATA	U of M	ACTUAL UNITS

ASSIGNMENT SERIAL NO.	ASG.	TYPE	ST.	CTY.	FUND SYMBOL				ACRES/UNITS	RATE

AMOUNT	ANV. DATE	EXP. DATE	BILL CYC.	S/C	DISTRICT	NEXT BILL	MISC. DATA	U of M	ACTUAL UNITS

APPLY REMITTANCE			
ACTION	FUND SYMBOL	CTY.	AMOUNT
FILING FEE			
RENTAL			
UNEARNED			
REFUND			
TOTAL			
AMOUNT DUE			

Remarks:

BY: _____ DATE: _____

- Lease in Escrow?
- KGS? Of Interest?
- Auto Escalates? Operating Rights?
- Auto Renew? Operator
- Bond Filed?

FOR MMS USE ONLY		
BILLEE	NUMBER	FOREST REFUGE
OCS SECTION		
CODE		

NOTICE!!

These documents have been scanned!

Do not place un-scanned documents beneath this notice!

Do not remove this notice from this file!

GPO Jacket No. 560-102
Print Order 61549
Rise Business Services, LLC
Job=AZ15 9/20/2019



Box Number= AZ15268



Claim Begin-End: AMC039932-AMC039943

4 Annual Filings



AZ15268-4

AMC038906-AMC041266

Lead File Numbers

298647

52072

279919

320760

324206

325818

327251

449096

27738

97634

39932

342236

356448

367050



201 South Main Street, Suite 1800
Salt Lake City, Utah 84111
Main 801.532.1234
Fax 801.536.6111

A Professional
Law Corporation

Jacqueline Hom Pope
Certified Paralegal
Direct 801.536.6672
JPope@parsonsbehle.com

August 8, 2018

VIA FEDEX

Arizona State Office
Bureau of Land Management
Attention: Public Room
One North Central Avenue, Suite 800
Phoenix, Arizona 85004-4427

RECEIVED
BLM AZ STATE OFFICE
2018 AUG - 9 P 12:35
PHOENIX, ARIZONA


Re: Payment of Claim Maintenance Fees for Carlota Copper Company

Dear Ladies and Gentlemen:

Enclosed please find a check in the amount of \$76,725.00, as payment of the claim maintenance fees pursuant to 30 U.S.C. § 28f(a), as adjusted by 30 U.S. C. §28j(c) and implemented by notice in 74 *Federal Register* 30959-62 (June 29, 2009), as amended by the Consolidated Appropriations Act 2012, Pub. L. No. 112-74, 125 Stat. 786 (2011), and a notice in 79 *Federal Register* 36662-65 (June 30, 2014), for the assessment year beginning September 1, 2018, on behalf of Carlota Copper Company. Enclosed are copies of the Certification of Payment of Maintenance Fee in Lieu of Affidavit of Annual Assessment Work which will be filed with the Gila and Pinal County Recorder's offices.

I have also enclosed a self-addressed stamped envelope for purposes of returning a date-stamped copy of the letter and the affidavit along with the receipt for payment. Should you have any questions regarding the enclosed please do not hesitate to contact this office. Your assistance in this matter is greatly appreciated.

Sincerely,


Jacqueline Hom Pope, CLA
Certified Paralegal

JP:

Enclosures

cc: Royanna Wild
Nora R. Pincus
R. Craig Johnson

4232445

After recording, please return to:

Nora R. Pincus
Parsons Behle & Latimer
201 South Main, Suite 1800
Salt Lake City, Utah 84111

STATE OF UTAH)
) ss:
County of Salt Lake)

**CERTIFICATION OF PAYMENT OF MAINTENANCE FEE
IN LIEU OF AFFIDAVIT OF ANNUAL ASSESSMENT WORK**

Nora R. Pincus, being first duly sworn, deposes and says that:


1. She is an agent for Carlota Copper Company, the owner of the unpatented lode mining claims and millsites situated in Pinal and Gila Counties, Arizona (the "Claims"), the location notices of which are of record in Pinal and Gila Counties, and in the records of the Arizona State Office of the Bureau of Land Management under the file numbers indicated in the attached Exhibit A.

2. Pursuant to the 30 U.S.C. § 28f(a), as adjusted by 30 U.S.C. § 28j(c) and implemented by notice in 74 Federal Register 30959-62 (June 29, 2009), as amended by the Consolidated Appropriations Act 2012, Pub. L. No. 112-74, 125 Stat. 786 (2011) and a notice in 79 Federal Register 36662-65 (June 30, 2014), the owner paid a maintenance fee of \$155 per claim to the Bureau of Land Management for the assessment year beginning September 1, 2018. This Affidavit is recorded to attest to the payment and receipt of such payment and as an affirmation of an intent to hold those Claims described in Exhibit A attached.

3. The names and address of the owner of the Claims for which this Certificate is prepared are Carlota Copper Company, 2624 Forest Service Road 287, P.O. Box 1009, Miami, Arizona 85539. THIS IS NOT A CHANGE OF ADDRESS

4. The mining claims within the Claims described herein are held and claimed by the owner for the valuable minerals contained therein and the millsites for uses related to the mining claims.

DATED this 8th day of August, 2018.




Nora R. Pincus

RECEIVED
BLM AZ STATE OFFICE
2018 AUG - 9 P 12:35
PHOENIX, ARIZONA

Sworn and subscribed before me this 5th day of August, 2018, by Nora R. Pincus, agent.

Joy Prout
Notary Public



RECEIVED
BLM AZ STATE OFFICE
2018 AUG -9 P 12:35
PHOENIX, ARIZONA

EXHIBIT A – GILA AND PINAL COUNTIES

The following unpatented mining claims and millsites are situated in the Pioneer and Globe Mining Districts, Gila and Pinal Counties, Arizona, the names of which and the place of record of the location notices thereof in the official records of the respective counties and the Arizona State Office of the Bureau of Land Management, are as follows:

GROUP III: (Unpatented mining claims situated in Sections 25, 26, 35 and 36, Township 1 North, Range 13 East, G&SR Mer.)

<u>Claim Name</u>	<u>Date Located</u>	<u>Date Recorded</u>	<u>County Records Docket Page</u>	<u>Date Filed BLM</u>	<u>BLM AMC No.</u>
Gila County:					
Grizzly #1	7/18/89	7/24/89	774 120	9/1/89	298647
Amended		11/22/89	785 119	12/13/89	
Grizzly #2	7/18/89	7/24/89	774 123	9/1/89	298648
Amended		11/22/89	785 119	12/13/89	
Grizzly #3	7/18/89	7/24/89	774 126	9/1/89	298649
Amended		11/22/89	785 119	12/13/89	
Grizzly #4	7/18/89	7/24/89	774 129	9/1/89	298650
Amended		11/22/89	785 119	12/13/89	
Pinal County:					
		8/22/89	1625 631	9/1/89	
		11/22/89	1642 209	12/13/89	
Gila County:					
Grizzly #5	7/18/89	7/24/89	774 132	9/1/89	298651
Amended		11/22/89	785 119	12/13/89	
Pinal County:					
		8/22/89	1625 634	9/1/89	
		11/22/89	1642 209	12/13/89	
Gila County:					
Grizzly #6	7/18/89	7/24/89	774 135	9/1/89	298652
Amended		11/22/89	785 119	12/13/89	
Grizzly #7	7/18/89	7/24/89	774 138	9/1/89	298653
Amended		11/22/89	785 119	12/13/89	
Grizzly #8	7/18/89	7/24/89	774 141	9/1/89	298654
Amended		11/22/89	785 119	12/13/89	
Grizzly #9	7/18/89	7/24/89	774 144	9/1/89	298655
Amended		11/22/89	785 119	12/13/89	
Grizzly #10	7/18/89	7/24/89	774 147	9/1/89	298656
Amended		11/22/89	785 119	12/13/89	
Grizzly #11	7/18/89	7/24/89	774 150	9/1/89	298657
Amended		11/22/89	785 119	12/13/89	

RECEIVED
 BLM AZ STATE OFFICE
 PHOENIX, ARIZONA
 2018 AUG - 9 P 12: 3

ENTERED
 AUG 14 2018
 BY

<u>Claim Name</u>	<u>Date Located</u>	<u>Date Recorded</u>	<u>County Records Docket Page</u>	<u>Date Filed BLM</u>	<u>BLM AMC No.</u>	
Grizzly #12 Amended	7/18/89	7/24/89	774 153	9/1/89	298658 <i>u</i>	
		11/22/89	785 119	12/13/89		
	7/18/89	8/22/89	Pinal County:			9/1/89
		11/22/89	1625 637	1642 209		12/13/89
Grizzly #13 Amended	7/18/89	7/24/89	774 156	9/1/89	298659 <i>u</i>	
Grizzly #14 Amended	7/18/89	11/22/89	785 119	12/13/89	298660 <i>u</i>	
		7/24/89	774 159	9/1/89		
		11/22/89	785 119	12/13/89		

RECEIVED
 BLM AZ STATE OFFICE
 2018 AUG -9 P 12:30
 PHOENIX, ARIZONA

ENTERED
 AUG 14 2018
 BY: _____

GROUP IV: (Unpatented mining claims situated in Sections 26, 27, 34, 35 and 36, Township 1 North, Range 13 East; G&SR Mer.)

<u>Claim Name</u>	<u>Loc. Date</u>	<u>County</u>	<u>Original Recordation</u>		<u>Amended Recordation</u>		<u>BLM AMC Serial #</u>
			<u>Book</u>	<u>Page</u>	<u>Book</u>	<u>Page</u>	
Tip Top	3/2/29	Pinal	45	142	648	830	52265 <i>u</i>
Tip Top #1	8/1/30	Pinal	46	275			52266 <i>u</i>
Tip Top 2	3/2/29	Pinal	45	144	648	831	52267 <i>u</i>
Tip Top 3	3/10/29	Pinal	45	145	648	832	52268 <i>u</i>
Tip Top #4	8/1/30	Pinal	46	301			52269 <i>u</i>
Eder #10	4/21/69	Pinal	569	819			52270 <i>u</i>
Eder #11	4/21/69	Pinal	569	820			52271 <i>u</i>
Eder #12	4/21/69	Pinal	569	821			52272 <i>u</i>
Eder 14	9/27/71	Pinal	645	51			52274 <i>u</i>
		Gila	308	309			
Eder 15	9/27/71	Pinal	645	52			52275 <i>u</i>
		Gila	308	310			
Eder 16	9/27/71	Pinal	645	53	721	95	52276 <i>u</i>
		Gila	308	311	348	10	
Eder 17	9/27/71	Pinal	645	54	721	96	52277 <i>u</i>
		Gila	308	312	348	9	
Eder 18	9/27/71	Pinal	710	228			52278 <i>u</i>
		Gila	308	313			
Eder 19	9/27/71	Pinal	710	229	721	715	52279 <i>u</i>
		Gila	308	314	348	275	
Eder 22	9/27/71	Pinal	645	56			52280 <i>u</i>
		Gila	308	317			
Eder #23	1/4/73	Pinal	691	416			52281 <i>u</i>
Eder 27	9/11/73	Pinal	720	440			52282 <i>u</i>
Eder 34	6/14/73	Pinal	710	926			52285 <i>u</i>
Eder 35	6/14/73	Pinal	710	927			52286 <i>u</i>
Eder 36	6/14/73	Pinal	710	928			52287 <i>u</i>
Eder 39	6/13/73	Pinal	710	931			52289 <i>u</i>
Eder 40	6/14/73	Pinal	710	932			52290 <i>u</i>
Eder 43	6/13/73	Pinal	710	935			52292 <i>u</i>
Eder 44	6/14/73	Pinal	710	936			52293 <i>u</i>
Eder 45	6/13/73	Pinal	710	937			52294 <i>u</i>
Eder 46	6/13/73	Pinal	710	938			52295 <i>u</i>
Eder 47	6/13/73	Pinal	710	939			52296 <i>u</i>
Eder 48	6/13/73	Pinal	710	940	721	97	52297 <i>u</i>
Eder 49	6/12/73	Pinal	710	941			52298 <i>u</i>
Eder 50	6/12/73	Pinal	710	942			52299 <i>u</i>

PHOENIX, ARIZONA
 RECEIVED
 AUG 12 3 11 PM '18
 OFFICE

ENTERED
 5 AUG 14 2018
 BY: _____

<u>Claim Name</u>	<u>Loc. Date</u>	<u>County</u>	<u>Original Recordation</u>		<u>Amended Recordation</u>		<u>BLM AMC</u>
			<u>Book</u>	<u>Page</u>	<u>Book</u>	<u>Page</u>	<u>Serial #</u>
Eder 51	6/12/73	Pinal	710	943			52300 <i>ek</i>
Eder 52	6/12/73	Pinal	710	944			52301 <i>u</i>
Eder 53	6/12/73	Pinal	710	945			52302 <i>u</i>
Eder 54	6/13/73	Pinal	710	946			52303 <i>u</i>
		Gila	341	802			
Eder 55	6/13/73	Pinal	710	947			52304 <i>u</i>
		Gila	341	803			
Eder 56	6/13/73	Pinal	710	948			52305 <i>u</i>
		Gila	341	804			
Eder 57	6/12/73	Pinal	710	949	721	98	52306 <i>u</i>
		Gila	341	805	348	8	
Eder 59	6/14/73	Pinal	710	951			52307 <i>u</i>
		Gila	341	807			
Eder 62	9/7/73	Pinal	721	716			52308 <i>u</i>
Eder 63	9/7/73	Pinal	721	717			52309 <i>u</i>
		Gila	348	276			
Eder 64	9/7/73	Pinal	721	718			52310 <i>u</i>
		Gila	348	277			
Eder 65	9/7/73	Pinal	721	719			52311 <i>u</i>
		Gila	348	278			
Eder 66	9/7/73	Pinal	721	720			52312 <i>u</i>
		Gila	348	279			
Eder 67	9/7/73	Pinal	721	721			52313 <i>u</i>
		Gila	348	280			
Eder 68	9/7/73	Pinal	721	722			52314 <i>u</i>
		Gila	348	281			
Eder 69	9/7/73	Pinal	721	723			52315 <i>u</i>
		Gila	348	282			
Eder 70	9/24/73	Gila	348	283			52316 <i>u</i>
Eder 71	11/24/87	Gila	726	416			279919 <i>u</i>
Eder 72	11/24/87	Gila	726	419			279920 <i>u</i>
Eder 73	11/24/87	Gila	726	422			279921 <i>u</i>
		Pinal	1497	441			
Eder 74	11/24/87	Pinal	1497	443			279922 <i>u</i>
Eder 75	11/24/87	Pinal	1497	445			279923 <i>u</i>
Eder 76	11/24/87	Pinal	1497	447			279924 <i>u</i>
Ghost 16	12/29/66	Pinal	497	450			52317 <i>u</i>
Ghost 27	3/10/64	Pinal	387	137			52318 <i>u</i>
Ghost 28	5/18/64	Pinal	387	138			52319 <i>u</i>
Ghost 29	3/10/64	Pinal	387	139			52320 <i>u</i>
Ghost 30	5/18/64	Pinal	387	140			52321 <i>u</i>

PHOENIX, ARIZONA

2018 AUG - 9 P 12:36

RECEIVED
BLM FIELD OFFICE

ENTERED
AUG 14 2018
6

<u>Claim Name</u>	<u>Loc. Date</u>	<u>County</u>	<u>Original Recordation</u>		<u>Amended Recordation</u>		<u>BLM AMC</u>
			<u>Book</u>	<u>Page</u>	<u>Book</u>	<u>Page</u>	<u>Serial #</u>
Ghost 31	3/10/64	Pinal	387	141			52322 <i>uh</i>
Ghost 32	12/29/66	Pinal	497	451			52323 <i>uh</i>
Ghost 38	12/29/66	Pinal	497	452			52326 <i>eh</i>
Ghost 40	12/29/66	Pinal	497	453			52327 <i>uh</i>
Ghost 42	12/29/66	Pinal	497	454			52328 <i>eh</i>
Ghost 48	12/29/66	Pinal	497	455			52329 <i>eh</i>
Ghost 50	12/29/66	Pinal	497	456			52330 <i>uh</i>
Ghost 61	3/12/64	Pinal	387	165			52331 <i>eh</i>
Ghost 62	3/12/64	Pinal	387	166			52332 <i>uh</i>
Ghost 63	3/12/64	Pinal	387	167			52333 <i>uh</i>
Ghost 66	3/12/64	Pinal	387	170			52336 <i>uh</i>
Ghost 90	12/29/66	Pinal	497	457			52337 <i>uh</i>
Ghost 93	3/16/64	Pinal	387	194			52340 <i>uh</i>
Ghost 95	3/16/64	Pinal	387	195			52342 <i>eh</i>
Ghost 97	3/16/64	Pinal	387	196			52344 <i>uh</i>
Ghost 99	3/16/64	Pinal	387	197			52346 <i>eh</i>
Ghost 131	9/23/65	Pinal	429	515			52365 <i>eh</i>
Ghost 132	9/23/65	Pinal	429	516			52366 <i>eh</i>
Ghost 133	9/23/65	Pinal	429	517			52367 <i>eh</i>
Ghost 134	9/23/65	Pinal	429	518			52368 <i>uh</i>
Ghost 135	9/23/65	Pinal	429	519			52369 <i>uh</i>
Ghost 136	9/23/65	Pinal	429	520			52370 <i>eh</i>
Ghost 137	9/23/65	Pinal	429	521			52371 <i>eh</i>
Ghost 140	4/15/64	Pinal	387	209			52372 <i>eh</i>
Ghost 141	4/15/64	Pinal	387	210			52373 <i>eh</i>
Ghost 142	4/15/64	Pinal	387	211			52374 <i>eh</i>
Ghost 143	4/15/64	Pinal	387	212			52375 <i>eh</i>
Ghost 144	4/15/64	Pinal	387	213			52376 <i>eh</i>
Rim Rock #5	8/1/30	Pinal	46	304	721	93	52382 <i>uh</i>
Annex #5	8/1/30	Pinal	46	305	721	92	52383 <i>eh</i>
Cap 130	7/24/30	Pinal	46	311			52386 <i>eh</i>
Cap 131	7/25/30	Pinal	46	311			52387 <i>eh</i>
"Moon Rise"	2/15/1899	Gila	6	401			52388 <i>eh</i>
Promoter	11/14/29	Gila	44	5	348	7	52389 <i>eh</i>
Stars and Stripes	1/1/02	Gila	7	466	308	307	52390 <i>eh</i>
Providence	7/1/28	Gila	40	444	309	649	52391 <i>eh</i>

INTERE
AUG 14 2018
BY:

PHOENIX, ARIZONA

2018 AUG -9 P 12:36

RECEIVED
BLM AZ STATE OFFICE

GROUP V: (Unpatented mining claims situated in Sections 4, 5, 6, 7, Township 1 South, Range 14 East; Sections 1, 2, 11, 12, Township 1 South, Range 13 East; Section 31, Township 1 North, Range 14 East; and Sections 14, 15, 22, 23, 25, 26, 27, Township 1 North, Range 13 East, G&SR Mer.)

<u>Claim Name</u>	<u>Date Located</u>	<u>Date Recorded</u>	<u>Cty</u>	<u>Cty Record Dkt</u>	<u>Page</u>	<u>Date Filed BLM</u>	<u>BLM AMC Serial No.</u>
Kelly #1	1/26/92	3/12/92	Gila	860	997	4/16/92	320760 <i>af</i>
Kelly #2	1/26/92	3/12/92	Gila	860	1000	4/16/92	320761 <i>af</i>
Kelly #3	1/26/92	3/12/92	Gila	861	01	4/16/92	320762 <i>af</i>
Kelly #4	1/26/92	3/12/92	Gila	861	04	4/16/92	320763 <i>af</i>
Kelly #5	1/26/92	3/12/92	Gila	861	07	4/16/92	320764 <i>af</i>
Kelly #6	1/28/92	3/12/92	Gila	861	10	4/16/92	320765 <i>af</i>
Kelly #7	1/26/92	3/12/92	Gila	861	13	4/16/92	320766 <i>af</i>
Kelly #8	1/28/92	3/12/92	Gila	861	16	4/16/92	320767 <i>af</i>
Kelly #9	1/26/92	3/12/92	Gila	861	19	4/16/92	320768 <i>af</i>
Kelly #10	1/28/92	3/12/92	Gila	861	22	4/16/92	320769 <i>af</i>
Kelly #11	1/26/92	3/12/92	Gila	861	25	4/16/92	320770 <i>af</i>
Kelly #12	1/28/92	3/12/92	Gila	861	28	4/16/92	320771 <i>af</i>
Kelly #13	1/26/92	3/12/92	Gila	861	31	4/16/92	320772 <i>af</i>
Kelly #14	1/28/92	3/12/92	Gila	861	34	4/16/92	320773 <i>af</i>
Kelly #15	1/28/92	3/12/92	Gila	861	37	4/16/92	320774 <i>af</i>
Kelly #16	1/28/92	3/12/92	Gila	861	40	4/16/92	320775 <i>af</i>
Kelly #17	1/28/92	3/12/92	Gila	861	43	4/16/92	320776 <i>af</i>
Kelly #18	1/28/92	3/12/92	Gila	861	46	4/16/92	320777 <i>af</i>
Kelly #19	1/28/92	3/12/92	Gila	861	49	4/16/92	320778 <i>af</i>
Kelly #20	1/26/92	3/12/92	Gila	861	52	4/16/92	320779 <i>af</i>
Kelly #21	1/27/92	3/12/92	Gila	861	55	4/16/92	320780 <i>af</i>
Kelly #22	1/27/92	3/12/92	Gila	861	58	4/16/92	320781 <i>af</i>
Kelly #23	1/27/92	3/12/92	Gila	861	61	4/16/92	320782 <i>af</i>
Kelly #24	1/27/92	3/12/92	Gila	861	64	4/16/92	320783 <i>af</i>
Kelly #25	1/27/92	3/12/92	Gila	861	67	4/16/92	320784 <i>af</i>
Kelly #26	1/27/92	3/12/92	Gila	861	70	4/16/92	320785 <i>af</i>
Kelly #27	1/29/92	3/12/92	Gila	861	73	4/16/92	320786 <i>af</i>
			Pinal	1809	641		
Kelly #28	1/29/92	3/12/92	Gila	861	76	4/16/92	320787 <i>af</i>
			Pinal	1809	643		
Kelly #29	1/29/92	3/12/92	Gila	861	79	4/16/92	320788 <i>af</i>
			Pinal	1809	645		
Kelly #30	1/29/92	3/12/92	Gila	861	82	4/16/92	320789 <i>af</i>
Kelly #31-A	7/11/92	8/06/92	Gila	877	747	8/27/92	320790 <i>af</i>
		8/13/92	Pinal	1845	922		
Kelly #32	1/29/92	3/12/92	Gila	861	88	4/16/92	320791 <i>af</i>

PHOENIX, ARIZONA

RECEIVED
BLM STATE OFFICE
2018 AUG -9 P 12:36

INTERESTED
AUG 14 2018

<u>Claim Name</u>	<u>Date Located</u>	<u>Date Recorded</u>	<u>Cty</u>	<u>Cty Record Dkt</u>	<u>Page</u>	<u>Date Filed BLM</u>	<u>BLM AMC Serial No.</u>
Kelly #33	1/29/92	3/12/92	Pinal	1809	649	4/16/92	320792
Kelly #34	1/29/92	3/12/92	Gila	861	91	4/16/92	320793
			Pinal	1809	651		
Kelly #35	1/29/92	3/12/92	Pinal	1809	653	4/16/92	320794
Kelly #36	1/29/92	3/12/92	Gila	861	94	4/16/92	320795
			Pinal	1809	655		
Kelly #37	1/28/92	3/12/92	Pinal	1809	657	4/16/92	320796
Kelly #38	1/28/92	3/12/92	Gila	861	97	4/16/92	320797
	1/29/92	3/12/92	Pinal	1809	659		
Kelly #39	1/28/92	3/12/92	Pinal	1809	661	4/16/92	320798
Kelly #40	1/31/92	3/12/92	Pinal	1809	663	4/16/92	320799
Kelly #53	1/30/92	3/12/92	Pinal	1809	671	4/16/92	320803
Kelly #57	1/30/92	3/12/92	Pinal	1809	673	4/16/92	320804
Kelly #58	1/30/92	3/12/92	Pinal	1809	675	4/16/92	320805
Kelly #59	1/30/92	3/12/92	Pinal	1809	677	4/16/92	320806
Kelly #60	1/30/92	3/12/92	Pinal	1809	679	4/16/92	320807
Kelly #66	1/30/92	3/12/92	Pinal	1809	691	4/16/92	320813
Kelly #67	1/30/92	3/12/92	Pinal	1809	693	4/16/92	320814
Kelly #68	1/30/92	3/12/92	Pinal	1809	695	4/16/92	320815
Kelly #71	1/30/92	3/12/92	Pinal	1809	697	4/16/92	320816
Kelly #72	1/30/92	3/12/92	Pinal	1809	699	4/16/92	320817
Kelly #73	1/30/92	3/12/92	Pinal	1809	701	4/16/92	320818
Kelly #83	2/01/92	3/12/92	Pinal	1809	721	4/16/92	320828
Kelly #84	2/01/92	3/12/92	Pinal	1809	723	4/16/92	320829
Kelly #86	2/01/92	3/12/92	Pinal	1809	727	4/16/92	320831
Kelly #87	2/01/92	3/12/92	Pinal	1809	729	4/16/92	320832
Kelly #89	2/01/92	3/12/92	Pinal	1809	733	4/16/92	320834
Kelly #90	2/01/92	3/12/92	Pinal	1809	735	4/16/92	320835
Kelly #91	2/02/92	3/12/92	Pinal	1809	737	4/16/92	320836
Kelly #92	2/02/92	3/12/92	Gila	861	100	4/16/92	320837
			Pinal	1809	739		
Kelly #93	2/02/92	3/12/92	Gila	861	103	4/16/92	320838
			Pinal	1809	741		
Kelly #94	2/02/92	3/12/92	Gila	861	106	4/16/92	320839
Kelly #95	2/02/92	3/12/92	Gila	861	109	4/16/92	320840
			Pinal	1809	743		
Kelly #96	2/02/92	3/12/92	Gila	861	112	4/16/92	320841
			Pinal	1809	745		
Kelly #97	2/02/92	3/12/92	Gila	861	115	4/16/92	320842
Kelly #98	2/02/92	3/12/92	Gila	861	118	4/16/92	320843
Kelly #99	2/02/92	3/12/92	Gila	861	121	4/16/92	320844

PHOENIX, ARIZONA
 RECEIVED
 BLM AMC
 AUG 14 12:36
 MAIL ROOM

INTEREST
 AUG 14 2018
 BY:

<u>Claim Name</u>	<u>Date Located</u>	<u>Date Recorded</u>	<u>Cty</u>	<u>Cty Record</u>		<u>Date Filed BLM</u>	<u>BLM AMC Serial No.</u>
				<u>Dkt</u>	<u>Page</u>		
Kelly #100	2/04/92	3/12/92	Gila	861	124	4/16/92	320845 <i>ll</i>
Kelly #101	10/31/92	12/14/92	Gila	892	489	1/19/93	325818 <i>ll</i>
Kelly #103	10/31/92	12/14/92	Gila	892	495	1/19/93	325820 <i>ll</i>
Kelly #104	10/31/92	12/14/92	Gila	892	498	1/19/93	325821 <i>ll</i>
Kelly #105	10/31/92	12/14/92	Gila	892	501	1/19/93	325822 <i>ll</i>
Kelly #106	10/31/92	12/14/92	Gila	892	504	1/19/93	325823 <i>ll</i>
Kelly #107	10/31/92	12/14/92	Gila	892	507	1/19/93	325824 <i>ll</i>
Kelly #112	10/31/92	12/14/92	Gila	892	522	1/19/93	325829 <i>ll</i>
Kelly #113	10/31/92	12/14/92	Gila	892	525	1/19/93	325830 <i>ll</i>
Kelly #114	10/31/92	12/14/92	Gila	892	528	1/19/93	325831 <i>ll</i>
Kelly #115	10/31/92	12/14/92	Gila	892	531	1/19/93	325832 <i>ll</i>
Kelly #120	11/9/92	12/14/92	Gila	892	546	1/19/93	325837 <i>ll</i>
Kelly #121	11/9/92	12/14/92	Gila	892	549	1/19/93	325838 <i>ll</i>
Kelly #122	11/9/92	12/14/92	Gila	892	552	1/19/93	325839 <i>ll</i>
Kelly #123	11/9/92	12/14/92	Gila	892	555	1/19/93	325840 <i>ll</i>
Kelly #124	11/9/92	12/14/92	Gila	892	558	1/19/93	325841 <i>ll</i>
Kelly #125	11/8/92	12/14/92	Gila	892	561	1/19/93	325842 <i>ll</i>
Kelly #126	11/8/92	12/14/92	Gila	892	564	1/19/93	325843 <i>ll</i>
Kelly #127	11/8/92	12/14/92	Gila	892	567	1/19/93	325844 <i>ll</i>
Kelly #128	11/8/92	12/14/92	Gila	892	570	1/19/93	325845 <i>ll</i>
			Pinal	1874	047		
Kelly #129	11/8/92	12/14/92	Gila	892	573	1/19/93	325846 <i>ll</i>
Kelly #130	11/8/92	12/14/92	Gila	892	576	1/19/93	325847 <i>ll</i>
Kelly #131	11/8/92	12/14/92	Gila	892	579	1/19/93	325848 <i>ll</i>
Kelly #132	11/7/92	12/14/92	Gila	892	582	1/19/93	325849 <i>ll</i>
			Pinal	1874	049		
Kelly #133	11/7/92	12/14/92	Gila	892	585	1/19/93	325850 <i>ll</i>
Kelly #134	11/7/92	12/14/92	Gila	892	588	1/19/93	325851 <i>ll</i>
Kelly #135	11/7/92	12/14/92	Gila	892	591	1/19/93	325852 <i>ll</i>
Kelly #136	11/7/92	12/14/92	Gila	892	594	1/19/93	325853 <i>ll</i>
			Pinal	1874	051		
Kelly #137	11/7/92	12/14/92	Gila	892	597	1/19/93	325854 <i>ll</i>
			Pinal	1874	053		
Kelly #138	11/7/92	12/14/92	Gila	892	600	1/19/93	325855 <i>ll</i>
Kelly #139	11/7/92	12/14/92	Gila	892	601	1/19/93	325856 <i>ll</i>
Kelly #140	11/7/92	12/14/92	Gila	892	604	1/19/93	325857 <i>ll</i>
Kelly #141	11/7/92	12/14/92	Gila	892	607	1/19/93	325858 <i>ll</i>
Kelly #142	11/7/92	12/14/92	Gila	892	610	1/19/93	325859 <i>ll</i>
Kelly #143	11/7/92	12/14/92	Gila	892	613	1/19/93	325860 <i>ll</i>
Kelly #144	11/7/92	12/14/92	Gila	892	616	1/19/93	325861 <i>ll</i>
Kelly #145	11/7/92	12/14/92	Gila	892	619	1/19/93	325862 <i>ll</i>

ENTERED
 AUG 14 2018
 BY: _____

RECEIVED
 BLM SYSTEMS OFFICE
 PHOENIX, ARIZONA
 P 12: 36

<u>Claim Name</u>	<u>Date Located</u>	<u>Date Recorded</u>	<u>Cty</u>	<u>Cty Record Dkt</u>	<u>Page</u>	<u>Date Filed BLM</u>	<u>BLM AMC Serial No.</u>
Kelly #146	11/7/92	12/14/92	Gila	892	622	1/19/93	325863 <i>ee</i>
Kelly #147	11/7/92	12/14/92	Gila	892	625	1/19/93	325864 <i>ee</i>
Kelly #148	11/6/92	12/14/92	Gila	892	628	1/19/93	325865 <i>ee</i>
Kelly #149	11/6/92	12/14/92	Gila	892	631	1/19/93	325866 <i>ee</i>
Kelly #150	11/6/92	12/14/92	Gila	892	634	1/19/93	325867 <i>ee</i>
Kelly #151	7/30/93	8/23/93	Gila	93-635862		8/23/93	327254 <i>ee</i>
Kelly #152	7/30/93	8/23/93	Gila	93-635863		8/23/93	327255 <i>ee</i>
Kelly #153	7/30/93	8/23/93	Gila	93-635864		8/23/93	327256 <i>ee</i>
			Pinal	1936	617		
Kelly #154	7/30/93	8/23/93	Gila	93-635865		8/23/93	327257 <i>ee</i>
			Pinal	1936	619		
Kelly #155	7/30/93	8/23/93	Gila	93-635866		8/23/93	327258 <i>ee</i>
			Pinal	1936	621		
Kelly #156	1/11/18	2/08/18	Gila	2018-001198		2/08/18	449096 <i>ee</i>
Kelly #157	7/30/93	8/23/93	Pinal	1936	625	8/23/93	327260 <i>ee</i>
Kelly #158	7/30/93	8/23/93	Gila	93-635861		8/23/93	327261 <i>ee</i>
			Pinal	1936	627		
Kelly #159	7/30/93	8/23/93	Pinal	1936	629	8/23/93	327262 <i>ee</i>
Kelly #160	7/30/93	8/23/93	Pinal	1936	631	8/23/93	327263 <i>ee</i>
Kelly #161	7/30/93	8/23/93	Pinal	1936	633	8/23/93	327264 <i>ee</i>
Kelly #162	7/30/93	8/23/93	Pinal	1936	635	8/23/93	327265 <i>ee</i>
Kelly #163	7/30/93	8/23/93	Pinal	1936	637	8/23/93	327266 <i>ee</i>

RECEIVED
 BLM AZ STATE OFFICE
 2018 AUG - 9 P 12: 36
 PHOENIX, ARIZONA

ENTERED
 AUG 14 2018
 BY:

GROUP VI: (Unpatented mining claims situated in Section 36, Township 1 North, Range 13 East; Section 31, Township 1 North, Range 14 East; Section 1, Township 1 South, Range 13 East; and Section 6, Township 1 South, Range 14 East, Gila County, G&SR Mer.)

<u>Claim Name</u>	<u>Recorded</u>		<u>BLM AMC</u>
	<u>Book/Docket</u>	<u>Page</u>	<u>Serial No.</u>
Lizard No. 27	47	348	28018 <i>ek</i>
Rejected No. 1	31	415	28020 <i>ek</i>
Rejected No. 2	31	416	28019 <i>er</i>
Amended	52	374	
Rejected No. 3	53	184	28016 <i>el</i>
Rejected No. 4	493	569	97634 <i>ek</i>
Rejected No. 5	493	571	97635 <i>ek</i>
Rejected No. 6	493	573	97636 <i>ek</i>
Rejected No. 7	493	575	97637 <i>ek</i>
Rejected No. 8	493	577	97638 <i>ek</i>
Rejected No. 9	493	579	97639 <i>ek</i>
Rejected No. 10	493	581	97640 <i>ek</i>
Rejected No. 11	493	583	97641 <i>ek</i>
Rejected No. 12	493	585	97642 <i>ek</i>
Rejected No. 13	493	587	97643 <i>ek</i>

RECEIVED
 BLM AZ STATE OFFICE
 2018 AUG - 9 P 12: 36
 PHOENIX, ARIZONA

INTEREST
 AUG 14 2018
 BY: _____

GROUP VII: (Unpatented mining claims situated in Section 36, Township 1 North, Range 13 East, Gila County, G&SR Mer.)

<u>Claim Name</u>	<u>Location Date</u>	<u>Recorded Book Page</u>		<u>BLM AMC Serial No.</u>
Overside	9/1/39	48	70	27989
Amended	6/17/59	102	43	
Amended	5/23/93	909	127	
Crown Point Ext. No. 1	6/17/59	102	37	27990
Amended	5/23/93	909	131	
Crown Point Ext. No. 2	6/17/59	102	38	27991
Amended	5/23/93	909	133	
Old Abe	9/1/39	48	70	27992
Amended	6/17/59	102	39	
Amended	5/23/93	909	124	
Old Abe No. 1	10/1/39	48	82	27993
Amended	6/17/59	102	41	
Amended	5/23/93	909	129	

RECEIVED
BLM AZ STATE OFFICE
2018 AUG - 9 P 12: 36
PHOENIX, ARIZONA

INTERESTED
AUG 14 2018
BY: _____

GROUP VIII: (Unpatented mining claims situated in Section 36, Township 1 North, Range 13 East, G&SR Mer., Gila County)

<u>Claim Name</u>	<u>Location Date</u>	<u>Cty Record</u>		<u>BLM AMC Serial No.</u>
		<u>Book</u>	<u>Page</u>	
Brewery	3/12/1892	4	145	39932 <i>ef</i>
Amended	5/23/93	909	116	
Clipper	1/20/1906	1	286	39933 <i>ef</i>
Amended	5/23/93	909	118	
Old Abe	9/1/39	48	70	39934 <i>ef</i>
Amended	5/23/93	909	124	
Thomas Jefferson	9/1/39	48	71	39935 <i>ef</i>
Amended	5/23/93	909	120	
Blue Jay Fraction	11/21/42	48	357	39936 <i>ef</i>
Amended	5/23/93	909	122	
Vat	11/25/59	112	344	39937 <i>ef</i>

RECEIVED
 BLM AZ STATE OFFICE
 2010 AUG -9 P 12:36
 PHOENIX, ARIZONA

INTEREST
 AUG 14 2013
 BY: _____

GROUP IX: (Unpatented mining claims situated in Section 36, Township 1 North, Range 13 East, G&SR Mer., Gila County)

<u>Claim Name</u>	<u>Location Date</u>	<u>Cty Record Book</u>	<u>Page</u>	<u>BLM AMC Serial No.</u>
Lost Knife #1	5/23/59	100	416	39938 <i>u</i>
Amended	3/17/68	230	418	
Lost Knife #2	10/28/59	108	133	39939 <i>u</i>
Amended	3/17/68	230	415	
Manganese Cap	5/06/65	176	507	39940 <i>u</i>
Amended	3/17/68	230	419	
Galena	5/06/65	176	508	39941 <i>u</i>
Amended	3/17/68	230	416	
Dew	6/1/68	237	635	39942 <i>u</i>
Lad	6/1/68	237	636	39943 <i>u</i>

RECEIVED
BLM AZ STATE OFFICE
2018 AUG -9 P 12:31
PHOENIX, ARIZONA

INTEREST
AUG 14 2018
BY:

GROUP X: (Unpatented millsites situated in Section 23 and 26, Township 1 North, Range 13 East, G&SR Mer., Gila County)

<u>Claim Name</u>	<u>Date Located</u>	<u>Date Recorded</u>	<u>Cty Record Dkt</u>	<u>Page</u>	<u>Date Filed BLM</u>	<u>BLM AMC Serial No.</u>
Sick-A-More #1	6/16/93	8/23/93	93-635858		8/23/93	327251 <i>W</i>
Sick-A-More #2	6/16/93	8/23/93	93-635859		8/23/93	327252 <i>W</i>
Sick-A-More #3	6/16/93	8/23/93	93-635860		8/23/93	327253 <i>W</i>

RECEIVED
 BLM AZ STATE OFFICE
 2018 AUG -9 P 12:31
 PHOENIX, ARIZONA

INTEREST
 AUG 14 2018
 BY: _____

GROUP XI: (Unpatented millsites situated in Sections 25, 26, 35 and 36, Township 1 North, Range 13 East; Section 31, Township 1 North, Range 14 East, Sections 1, 12, Township 1 South, Range 13 East; and Section 6, Township 1 South, Range 14 East, G&SR Mer., Gila and Pinal Counties)

<u>Claim Name</u>	<u>Date Located</u>	<u>Date Recorded</u>	<u>Cty</u>	<u>Cty Record Dkt</u>	<u>Page</u>	<u>Date Filed BLM</u>	<u>BLM AMC Serial No.</u>
Kosher #1	09/12/96	12/04/96	Gila	96-019602		12/03/96	342296 <i>ll</i>
Kosher #2	09/12/96	12/04/96	Gila	96-019603		12/03/96	342297 <i>ll</i>
Kosher #3	09/12/96	12/04/96	Gila	96-019604		12/03/96	342298 <i>ll</i>
Kosher #4	09/12/96	12/04/96	Gila	96-019605		12/03/96	342299 <i>ll</i>
Kosher #5	09/12/96	12/04/96	Gila	96-019606		12/03/96	342300 <i>ll</i>
Kosher #6	09/12/96	12/04/96	Gila	96-019607		12/03/96	342301 <i>ll</i>
Kosher #7	09/12/96	12/04/96	Gila	96-019608		12/03/96	342302 <i>ll</i>
Kosher #8	09/12/96	12/04/96	Gila	96-019609		12/03/96	342303 <i>ll</i>
Kosher #9	09/12/96	12/04/96	Gila	96-019610		12/03/96	342304 <i>ll</i>
Kosher #10	09/12/96	12/04/96	Gila	96-019611		12/03/96	342305 <i>ll</i>
Kosher #11	09/12/96	12/04/96	Gila	96-019612		12/03/96	342306 <i>ll</i>
Kosher #12	09/12/96	12/04/96	Gila	96-019613		12/03/96	342307 <i>ll</i>
Kosher #13	09/12/96	12/04/96	Gila	96-019614		12/03/96	342308 <i>ll</i>
Kosher #14	09/12/96	12/04/96	Gila	96-019615		12/03/96	342309 <i>ll</i>
Kosher #15	09/12/96	12/04/96	Gila	96-019616		12/03/96	342310 <i>ll</i>
Kosher #16	09/12/96	12/04/96	Gila	96-019617		12/03/96	342311 <i>ll</i>
Kosher #17	09/12/96	12/04/96	Gila	96-019618		12/03/96	342312 <i>ll</i>
Kosher #18	09/12/96	12/04/96	Gila	96-019619		12/03/96	342313 <i>ll</i>
Kosher #19	09/12/96	12/04/96	Gila	96-019620		12/03/96	342314 <i>ll</i>
Kosher #20	09/12/96	12/04/96	Gila	96-019621		12/03/96	342315 <i>ll</i>
Kosher #21	09/12/96	12/04/96	Gila	96-019622		12/03/96	342316 <i>ll</i>
Kosher #22	09/12/96	12/04/96	Gila	96-019623		12/03/96	342317 <i>ll</i>
Kosher #23	09/12/96	12/04/96	Gila	96-019624		12/03/96	342318 <i>ll</i>
Kosher #23	09/12/96	12/04/96	Pinal	1996-040016		12/03/96	
Kosher #24	09/12/96	12/04/96	Gila	96-019625		12/03/96	342319 <i>ll</i>
Kosher #25	09/12/96	12/04/96	Gila	96-019626		12/03/96	342320 <i>ll</i>
Kosher #26	09/12/96	12/04/96	Gila	96-019627		12/03/96	342321 <i>ll</i>
Kosher #27	09/12/96	12/04/96	Gila	96-019628		12/03/96	342322 <i>ll</i>
Kosher #28	09/12/96	12/04/96	Gila	96-019629		12/03/96	342323 <i>ll</i>
Kosher #29	09/12/96	12/04/96	Gila	96-019630		12/03/96	342324 <i>ll</i>
Kosher #30	09/12/96	12/04/96	Gila	96-019631		12/03/96	342325 <i>ll</i>
Kosher #31	09/12/96	12/04/96	Gila	96-019632		12/03/96	342326 <i>ll</i>
Kosher #32	09/12/96	12/04/96	Pinal	1996-040017		12/03/96	342327 <i>ll</i>
Kosher #33	09/12/96	12/04/96	Gila	96-019633		12/03/96	342328 <i>ll</i>
Kosher #33	09/12/96	12/04/96	Pinal	1996-040018		12/03/96	342329 <i>ll</i>
Kosher #34	09/12/96	12/04/96	Gila	96-019634		12/03/96	342329 <i>ll</i>

PHOENIX, ARIZONA

RECEIVED
BLM
PHOENIX OFFICE
AUG - 9 12:37

INTERESTED
AUG 14 2018

<u>Claim Name</u>	<u>Date Located</u>	<u>Date Recorded</u>	<u>Cty</u>	<u>Cty Record Dkt</u>	<u>Page</u>	<u>Date Filed BLM</u>	<u>BLM AMC Serial No.</u>
Kosher #34	09/12/96	12/04/96	Pinal	1996-040019		12/03/96	
Kosher #35	09/12/96	12/04/96	Gila	96-019635		12/03/96	342330 <i>u</i>
Kosher #36	09/12/96	12/04/96	Gila	96-019636		12/03/96	342331 <i>u</i>
Kosher #37	09/12/96	12/04/96	Gila	96-019637		12/03/96	342332 <i>u</i>
Kosher #38	09/12/96	12/04/96	Gila	96-019638		12/03/96	342333 <i>u</i>
Kosher #39	09/12/96	12/04/96	Gila	96-019639		12/03/96	342334 <i>u</i>
Kosher #40	09/12/96	12/04/96	Gila	96-019640		12/03/96	342335 <i>u</i>
Kosher #41	09/12/96	12/04/96	Gila	96-019641		12/03/96	342336 <i>u</i>
Kosher #42	09/12/96	12/04/96	Gila	96-019642		12/03/96	342337 <i>u</i>
Kosher #43	09/12/96	12/04/96	Gila	96-019643		12/03/96	342338 <i>u</i>
Kosher #44	09/12/96	12/04/96	Pinal	1996-040020		12/03/96	342339 <i>u</i>
Kosher #45	09/12/96	12/04/96	Pinal	1996-040021		12/03/96	342340 <i>u</i>
Kosher #46	09/12/96	12/04/96	Pinal	1996-040022		12/03/96	342341 <i>u</i>
Kosher #46	09/12/96	12/04/96	Gila	96-019644		12/03/96	
Kosher #47	09/12/96	12/04/96	Pinal	1996-040023		12/03/96	342342 <i>u</i>
Kosher #47	09/12/96	12/04/96	Gila	96-019645		12/03/96	
Kosher #48	09/12/96	12/04/96	Gila	96-019646		12/03/96	342343 <i>u</i>
Kosher #49	09/12/96	12/04/96	Gila	96-019647		12/03/96	342344 <i>u</i>
Kosher #50	09/12/96	12/04/96	Gila	96-019648		12/03/96	342345 <i>u</i>
Kosher #51	09/12/96	12/04/96	Gila	96-019649		12/03/96	342346 <i>u</i>
Kosher #52	09/12/96	12/04/96	Gila	96-019650		12/03/96	342347 <i>u</i>
Kosher #53	09/12/96	12/04/96	Gila	96-019651		12/03/96	342348 <i>u</i>
Kosher #54	09/12/96	12/04/96	Gila	96-019652		12/03/96	342349 <i>u</i>
Kosher #55	09/12/96	12/04/96	Gila	96-019653		12/03/96	342350 <i>u</i>
Kosher #56	09/12/96	12/04/96	Gila	96-019654		12/03/96	342351 <i>u</i>
Kosher #57	09/12/96	12/04/96	Pinal	1996-040024		12/03/96	342352 <i>u</i>
Kosher #58	09/12/96	12/04/96	Pinal	1996-040025		12/03/96	342353 <i>u</i>
Kosher #59	09/12/96	12/04/96	Pinal	1996-040026		12/03/96	342354 <i>u</i>
Kosher #60	09/12/96	12/04/96	Pinal	1996-040027		12/03/96	342355 <i>u</i>
Kosher #60	09/12/96	12/04/96	Gila	96-019655		12/03/96	
Kosher #61	09/12/96	12/04/96	Pinal	1996-040028		12/03/96	342356 <i>u</i>
Kosher #61	09/12/96	12/04/96	Gila	96-019656		12/03/96	
Kosher #62	09/12/96	12/04/96	Gila	96-019657		12/03/96	342357 <i>u</i>
Kosher #63	09/12/96	12/04/96	Gila	96-019658		12/03/96	342358 <i>u</i>
Kosher #64	09/12/96	12/04/96	Gila	96-019659		12/03/96	342359 <i>u</i>
Kosher #65	09/12/96	12/04/96	Gila	96-019660		12/03/96	342360 <i>u</i>
Kosher #66	09/12/96	12/04/96	Gila	96-019661		12/03/96	342361 <i>u</i>
Kosher #67	09/12/96	12/04/96	Gila	96-019662		12/03/96	342362 <i>u</i>
Kosher #68	09/12/96	12/04/96	Gila	96-019663		12/03/96	342363 <i>u</i>
Kosher #69	09/12/96	12/04/96	Pinal	1996-040029		12/03/96	342364 <i>u</i>
Kosher #70	09/12/96	12/04/96	Pinal	1996-040030		12/03/96	342365 <i>u</i>

RECEIVED
BLM AT STATE OFFICE
PHOENIX, ARIZONA
AUG 14 2013
12:37

INTEREST
AUG 14 2013

<u>Claim Name</u>	<u>Date Located</u>	<u>Date Recorded</u>	<u>Cty</u>	<u>Cty Record Dkt</u>	<u>Page</u>	<u>Date Filed BLM</u>	<u>BLM AMC Serial No.</u>
Kosher #71	09/12/96	12/04/96	Pinal	1996-040031		12/03/96	342366 <i>uk</i>
Kosher #72	09/12/96	12/04/96	Pinal	1996-040032		12/03/96	342367 <i>uk</i>
Kosher #73	09/12/96	12/04/96	Pinal	1996-040033		12/03/96	342368 <i>uk</i>
Kosher #73	09/12/96	12/04/96	Gila	96-019664		12/03/96	
Kosher #74	09/12/96	12/04/96	Gila	96-019665		12/03/96	342369 <i>uk</i>
Kosher #75	09/12/96	12/04/96	Gila	96-019666		12/03/96	342370 <i>ak</i>
Kosher #76	09/12/96	12/04/96	Gila	96-019667		12/03/96	342371 <i>ak</i>
Kosher #77	09/12/96	12/04/96	Gila	96-019668		12/03/96	342372 <i>ak</i>
Kosher #78	09/12/96	12/04/96	Gila	96-019669		12/03/96	342373 <i>ak</i>
Kosher #79	09/12/96	12/04/96	Gila	96-019670		12/03/96	342374 <i>ak</i>
Kosher #80	09/12/96	12/04/96	Gila	96-019671		12/03/96	342375 <i>ak</i>
Kosher #81	09/12/96	12/04/96	Pinal	1996-040034		12/03/96	342376 <i>ak</i>
Kosher #82	09/12/96	12/04/96	Pinal	1996-040035		12/03/96	342377 <i>ak</i>
Kosher #83	09/12/96	12/04/96	Pinal	1996-040036		12/03/96	342378 <i>ak</i>
Kosher #84	09/12/96	12/04/96	Pinal	1996-040037		12/03/96	342379 <i>ak</i>
Kosher #84	09/12/96	12/04/96	Gila	96-019672		12/03/96	
Kosher #85	09/12/96	12/04/96	Pinal	1996-040038		12/03/96	342380 <i>ak</i>
Kosher #85	09/12/96	12/04/96	Gila	96-019673		12/03/96	
Kosher #86	09/12/96	12/04/96	Gila	96-019674		12/03/96	342381 <i>ak</i>
Kosher #87	09/12/96	12/04/96	Gila	96-019675		12/03/96	342382 <i>ak</i>
Kosher #88	09/12/96	12/04/96	Gila	96-019676		12/03/96	342383 <i>ak</i>
Kosher #89	09/12/96	12/04/96	Gila	96-019677		12/03/96	342384 <i>ak</i>
Kosher #90	09/12/96	12/04/96	Gila	96-019678		12/03/96	342385 <i>ak</i>
Kosher #91	09/12/96	12/04/96	Gila	96-019679		12/03/96	342386 <i>ak</i>
Kosher #92	09/12/96	12/04/96	Gila	96-019680		12/03/96	342387 <i>ak</i>
Kosher #93	09/13/96	12/04/96	Pinal	1996-040039		12/03/96	342388 <i>ak</i>
Kosher #94	09/13/96	12/04/96	Pinal	1996-040040		12/03/96	342389 <i>ak</i>
Kosher #95	09/13/96	12/04/96	Pinal	1996-040041		12/03/96	342390 <i>ak</i>
Kosher #96	09/13/96	12/04/96	Pinal	1996-040042		12/03/96	342391 <i>ak</i>
Kosher #97	09/13/96	12/04/96	Pinal	1996-040043		12/03/96	342392 <i>ak</i>
Kosher #97	09/13/96	12/04/96	Gila	96-019681		12/03/96	
Kosher #98	09/13/96	12/04/96	Pinal	1996-040044		12/03/96	342393 <i>ak</i>
Kosher #98	09/13/96	12/04/96	Gila	96-019682		12/03/96	
Kosher #99	09/13/96	12/04/96	Gila	96-019683		12/03/96	342394 <i>ak</i>
Kosher #100	09/13/96	12/04/96	Gila	96-019684		12/03/96	342395 <i>ak</i>
Kosher #101	09/13/96	12/04/96	Gila	96-019685		12/03/96	342396 <i>ak</i>
Kosher #102	09/13/96	12/04/96	Gila	96-019686		12/03/96	342397 <i>ak</i>
Kosher #103	09/13/96	12/04/96	Gila	96-019687		12/03/96	342398 <i>ak</i>
Kosher #104	09/13/96	12/04/96	Gila	96-019688		12/03/96	342399 <i>ak</i>
Kosher #105	09/13/96	12/04/96	Gila	96-019689		12/03/96	342400 <i>ak</i>
Kosher #106	09/13/96	12/04/96	Gila	96-019690		12/03/96	342401 <i>ak</i>

INTERESTED
AUG 14 2013

PHOENIX, ARIZONA
RECEIVED
BLM PHOENIX OFFICE
AUG 14 11:37 AM '13

<u>Claim Name</u>	<u>Date Located</u>	<u>Date Recorded</u>	<u>Cty</u>	<u>Cty Record Dkt</u>	<u>Page</u>	<u>Date Filed BLM</u>	<u>BLM AMC Serial No.</u>
Kosher #107	09/13/96	12/04/96	Pinal	1996-040045		12/03/96	342402 _u
Kosher #108	09/13/96	12/04/96	Pinal	1996-040046		12/03/96	342403 _u
Kosher #109	09/13/96	12/04/96	Pinal	1996-040047		12/03/96	342404 _u
Kosher #110	09/13/96	12/04/96	Pinal	1996-040048		12/03/96	342405 _u
Kosher #111	09/13/96	12/04/96	Pinal	1996-040049		12/03/96	342406 _u
Kosher #112	09/13/96	12/04/96	Pinal	1996-040050		12/03/96	342407 _u
Kosher #112	09/13/96	12/04/96	Gila	96-019691		12/03/96	
Kosher #113	09/13/96	12/04/96	Pinal	1996-040051		12/03/96	342408 _u
Kosher #113	09/13/96	12/04/96	Gila	96-019692		12/03/96	
Kosher #114	09/13/96	12/04/96	Gila	96-019693		12/03/96	342409 _u
Kosher #115	09/13/96	12/04/96	Gila	96-019694		12/03/96	342410 _u
Kosher #116	09/13/96	12/04/96	Gila	96-019695		12/03/96	342411 _u
Kosher #117	09/13/96	12/04/96	Gila	96-019696		12/03/96	342412 _u
Kosher #118	09/13/96	12/04/96	Gila	96-019697		12/03/96	342413 _u
Kosher #119	09/13/96	12/04/96	Gila	96-019698		12/03/96	342414 _u
Kosher #120	09/13/96	12/04/96	Gila	96-019699		12/03/96	342415 _u
Kosher #121	09/13/96	12/04/96	Gila	96-019700		12/03/96	342416 _u
Kosher #122	09/13/96	12/04/96	Pinal	1996-040052		12/03/96	342417 _u
Kosher #123	09/13/96	12/04/96	Pinal	1996-040053		12/03/96	342418 _u
Kosher #124	09/13/96	12/04/96	Pinal	1996-040054		12/03/96	342419 _u
Kosher #125	09/13/96	12/04/96	Pinal	1996-040055		12/03/96	342420 _u
Kosher #126	09/13/96	12/04/96	Pinal	1996-040056		12/03/96	342421 _u
Kosher #127	09/13/96	12/04/96	Pinal	1996-040057		12/03/96	342422 _u
Kosher #127	09/13/96	12/04/96	Gila	96-019701		12/03/96	
Kosher #128	09/13/96	12/04/96	Pinal	1996-040058		12/03/96	342423 _u
Kosher #128	09/13/96	12/04/96	Gila	96-019702		12/03/96	
Kosher #129	09/13/96	12/04/96	Gila	96-019703		12/03/96	342424 _u
Kosher #130	09/13/96	12/04/96	Gila	96-019704		12/03/96	342425 _u
Kosher #131	09/13/96	12/04/96	Gila	96-019705		12/03/96	342426 _u
Kosher #132	09/13/96	12/04/96	Gila	96-019706		12/03/96	342427 _u
Kosher #133	09/13/96	12/04/96	Gila	96-019707		12/03/96	342428 _u
Kosher #134	09/13/96	12/04/96	Gila	96-019708		12/03/96	342429 _u
Kosher #135	09/13/96	12/04/96	Gila	96-019709		12/03/96	342430 _u
Kosher #136	09/13/96	12/04/96	Gila	96-019710		12/03/96	342431 _u
Kosher #137	09/13/96	12/04/96	Gila	96-019711		12/03/96	342432 _u
Kosher #138	09/13/96	12/04/96	Pinal	1996-040059		12/03/96	342433 _u
Kosher #139	09/13/96	12/04/96	Pinal	1996-040060		12/03/96	342434 _u
Kosher #140	09/13/96	12/04/96	Pinal	1996-040061		12/03/96	342435 _u
Kosher #141	09/13/96	12/04/96	Pinal	1996-040062		12/03/96	342436 _u
Kosher #142	09/13/96	12/04/96	Pinal	1996-040063		12/03/96	342437 _u
Kosher #143	09/13/96	12/04/96	Pinal	1996-040064		12/03/96	342438 _u

RECEIVED
 BUREAU OF LAND MANAGEMENT
 PHOENIX, ARIZONA
 AUG 14 12:37

INTEREST
 AUG 14 2013

<u>Claim Name</u>	<u>Date Located</u>	<u>Date Recorded</u>	<u>Cty</u>	<u>Cty Record Dkt</u>	<u>Page</u>	<u>Date Filed BLM</u>	<u>BLM AMC Serial No.</u>
Kosher #144	09/13/96	12/04/96	Pinal	1996-040065		12/03/96	342439
Kosher #144	09/13/96	12/04/96	Gila	1996-019712		12/03/96	
Kosher #145	09/13/96	12/04/96	Pinal	1996-040066		12/03/96	342440
Kosher #145	09/13/96	12/04/96	Gila	1996-019713		12/03/96	
Kosher #146	09/13/96	12/04/96	Gila	1996-019714		12/03/96	342441
Kosher #147	09/13/96	12/04/96	Gila	1996-019715		12/03/96	342442
Kosher #148	09/13/96	12/04/96	Gila	1996-019716		12/03/96	342443
Kosher #149	09/13/96	12/04/96	Gila	1996-019717		12/03/96	342444
Kosher #150	09/13/96	12/04/96	Gila	1996-019718		12/03/96	342445
Kosher #151	09/13/96	12/04/96	Gila	1996-019719		12/03/96	342446
Kosher #152	09/13/96	12/04/96	Gila	1996-019720		12/03/96	342447
Kosher #153	09/13/96	12/04/96	Gila	1996-019721		12/03/96	342448
Kosher #154	09/13/96	12/04/96	Gila	1996-019722		12/03/96	342449
Kosher #155	09/13/96	12/04/96	Gila	1996-019723		12/03/96	342450
Kosher #156	09/13/96	12/04/96	Pinal	1996-040067		12/03/96	342451
Kosher #157	09/13/96	12/04/96	Pinal	1996-040068		12/03/96	342452
Kosher #158	09/13/96	12/04/96	Pinal	1996-040069		12/03/96	342453
Kosher #159	09/13/96	12/04/96	Pinal	1996-040070		12/03/96	342454
Kosher #160	09/13/96	12/04/96	Pinal	1996-040071		12/03/96	342455
Kosher #161	09/14/96	12/04/96	Pinal	1996-040072		12/03/96	342456
Kosher #162	09/14/96	12/04/96	Pinal	1996-040073		12/03/96	342457
Kosher #163	09/14/96	12/04/96	Pinal	1996-040074		12/03/96	342458
Kosher #163	09/14/96	12/04/96	Gila	1996-019724		12/03/96	
Kosher #164	09/14/96	12/04/96	Pinal	1996-040075		12/03/96	342459
Kosher #164	09/14/96	12/04/96	Gila	1996-019725		12/03/96	
Kosher #165	09/14/96	12/04/96	Gila	1996-019726		12/03/96	342460
Kosher #166	09/14/96	12/04/96	Gila	1996-019727		12/03/96	342461
Kosher #167	09/14/96	12/04/96	Gila	1996-019728		12/03/96	342462
Kosher #168	09/14/96	12/04/96	Gila	1996-019729		12/03/96	342463
Kosher #169	09/14/96	12/04/96	Gila	1996-019730		12/03/96	342464
Kosher #170	09/14/96	12/04/96	Gila	1996-019731		12/03/96	342465
Kosher #171	09/14/96	12/04/96	Gila	1996-019732		12/03/96	342466
Kosher #172	09/14/96	12/04/96	Gila	1996-019733		12/03/96	342467
Kosher #173	09/14/96	12/04/96	Gila	1996-019734		12/03/96	342468
Kosher #174	09/14/96	12/04/96	Pinal	1996-040076		12/03/96	342469
Kosher #175	09/14/96	12/04/96	Pinal	1996-040077		12/03/96	342470
Kosher #176	09/14/96	12/04/96	Pinal	1996-040078		12/03/96	342471
Kosher #177	09/14/96	12/04/96	Pinal	1996-040079		12/03/96	342472
Kosher #178	09/14/96	12/04/96	Pinal	1996-040080		12/03/96	342473
Kosher #179	09/14/96	12/04/96	Pinal	1996-040081		12/03/96	342474
Kosher #180	09/14/96	12/04/96	Pinal	1996-040082		12/03/96	342475

PHOENIX, ARIZONA
 RECEIVED BY
 THE OFFICE
 AUG 14 9 31 AM '96

INTEREST
 AUG 14 2018

<u>Claim Name</u>	<u>Date Located</u>	<u>Date Recorded</u>	<u>Cty</u>	<u>Cty Record Dkt</u>	<u>Page</u>	<u>Date Filed BLM</u>	<u>BLM AMC Serial No.</u>
Kosher #181	09/14/96	12/04/96	Pinal	1996-040083		12/03/96	342476 <i>eg</i>
Kosher #182	09/14/96	12/04/96	Pinal	1996-040084		12/03/96	342477 <i>eg</i>
Kosher #182	09/14/96	12/04/96	Gila	1996-019735		12/03/96	
Kosher #183	09/14/96	12/04/96	Pinal	1996-040085		12/03/96	342478 <i>eg</i>
Kosher #183	09/14/96	12/04/96	Gila	1996-019736		12/03/96	
Kosher #184	09/14/96	12/04/96	Gila	1996-019737		12/03/96	342479 <i>eg</i>
Kosher #185	09/14/96	12/04/96	Gila	1996-019738		12/03/96	342480 <i>eg</i>
Kosher #186	09/14/96	12/04/96	Pinal	1996-040086		12/03/96	342481 <i>eg</i>
Kosher #187	09/14/96	12/04/96	Pinal	1996-040087		12/03/96	342482 <i>eg</i>
Kosher #188	09/14/96	12/04/96	Pinal	1996-040088		12/03/96	342483 <i>eg</i>
Kosher #189	09/14/96	12/04/96	Pinal	1996-040089		12/03/96	342484 <i>eg</i>
Kosher #190	09/14/96	12/04/96	Pinal	1996-040090		12/03/96	342485 <i>eg</i>
Kosher #191	09/14/96	12/04/96	Pinal	1996-040091		12/03/96	342486 <i>eg</i>
Kosher #192	09/14/96	12/04/96	Pinal	1996-040092		12/03/96	342487 <i>eg</i>
Kosher #193	09/14/96	12/04/96	Pinal	1996-040093		12/03/96	342488 <i>eg</i>
Kosher #193	09/14/96	12/04/96	Gila	1996-019739		12/03/96	
Kosher #194	09/14/96	12/04/96	Pinal	1996-040094		12/03/96	342489 <i>eg</i>
Kosher #194	09/14/96	12/04/96	Gila	1996-019740		12/03/96	
Kosher #195	09/14/96	12/04/96	Gila	1996-019741		12/03/96	342490 <i>eg</i>
Kosher #196	09/14/96	12/04/96	Gila	1996-019742		12/03/96	342491 <i>eg</i>
Kosher #197	09/14/96	12/04/96	Pinal	1996-040095		12/03/96	342492 <i>eg</i>
Kosher #198	09/14/96	12/04/96	Pinal	1996-040096		12/03/96	342493 <i>eg</i>
Kosher #199	09/14/96	12/04/96	Pinal	1996-040097		12/03/96	342494 <i>eg</i>
Kosher #200	09/14/96	12/04/96	Pinal	1996-040098		12/03/96	342495 <i>eg</i>
Kosher #201	09/14/96	12/04/96	Pinal	1996-040099		12/03/96	342496 <i>eg</i>
Kosher #202	09/14/96	12/04/96	Pinal	1996-040100		12/03/96	342497 <i>eg</i>
Kosher #203	09/14/96	12/04/96	Pinal	1996-040101		12/03/96	342498 <i>eg</i>
Kosher #204	09/14/96	12/04/96	Pinal	1996-040102		12/03/96	342499 <i>eg</i>
Kosher #205	09/14/96	12/04/96	Pinal	1996-040103		12/03/96	342500 <i>eg</i>
Kosher #205	09/14/97	12/04/96	Gila	1996-019743		12/03/96	
Kosher #206	09/14/97	12/04/96	Gila	1996-019744		12/03/96	342501 <i>eg</i>
Kosher #207	09/14/96	12/04/96	Pinal	1996-040104		12/03/96	342502 <i>eg</i>
Kosher #208	09/14/96	12/04/96	Pinal	1996-040105		12/03/96	342503 <i>eg</i>
Kosher #209	09/14/96	12/04/96	Pinal	1996-040106		12/03/96	342504 <i>eg</i>
Kosher #210	09/14/96	12/04/96	Pinal	1996-040107		12/03/96	342505 <i>eg</i>
Kosher #211	09/14/96	12/04/96	Pinal	1996-040108		12/03/96	342506 <i>eg</i>
Kosher #211	09/14/96	12/04/96	Gila	1996-019745		12/03/96	
Kosher #212	09/14/96	12/04/96	Gila	1996-019746		12/03/96	342507 <i>eg</i>
Kosher #213	09/14/96	12/04/96	Gila	1996-019747		12/03/96	342508 <i>eg</i>
Kosher #214	09/14/96	12/04/96	Gila	1996-019748		12/03/96	342509 <i>eg</i>
Kosher #215	09/14/96	12/04/96	Gila	1996-019749		12/03/96	342510 <i>eg</i>

RECEIVED
 BLM AZ DISTRICT OFFICE
 PHOENIX, ARIZONA
 AUG 19 2003
 10:37 AM

INTEREST
 AUG 14 2003

<u>Claim Name</u>	<u>Date Located</u>	<u>Date Recorded</u>	<u>Cty</u>	<u>Cty Record Dkt</u>	<u>Page</u>	<u>Date Filed BLM</u>	<u>BLM AMC Serial No.</u>
Kosher #216	09/14/96	12/04/96	Gila	1996-019750		12/03/96	342511 <i>ee</i>
Kosher #217	09/14/96	12/04/96	Gila	1996-019751		12/03/96	342512 <i>ee</i>
Kosher #218	09/14/96	12/04/96	Gila	1996-019752		12/03/96	342513 <i>ee</i>
Kosher #219	09/14/96	12/04/96	Gila	1996-019753		12/03/96	342514 <i>ee</i>
Kosher #220	06/28/02	07/24/02	Pinal	2002-039180		07/25/02	356448 <i>ee</i>
Kosher #221	06/28/02	07/24/02	Pinal	2002-039181		07/25/02	356449 <i>ee</i>
Kosher #222	06/28/02	07/24/02	Pinal	2002-039182		07/25/02	356450 <i>ee</i>
Kosher #223	06/28/02	07/24/02	Pinal	2002-039183		07/25/02	356451 <i>ee</i>
Kosher #224	06/28/02	07/24/02	Pinal	2002-039184		07/25/02	356452 <i>ee</i>
Kosher #225	09/07/05	10/11/05	Pinal	2005-137450		09/08/05	367050 <i>ee</i>
Kosher #226	09/07/05	10/11/05	Pinal	2005-137451		09/08/05	367051 <i>ee</i>
Kosher #227	09/07/05	10/11/05	Pinal	2005-137449		09/08/05	367052 <i>ee</i>
Kosher #228	09/07/05	10/11/05	Pinal	2005-137448		09/08/05	367053 <i>ee</i>
Kosher #229	09/07/05	10/11/05	Pinal	2005-137447		09/08/05	367054 <i>ee</i>

PHOENIX, ARIZONA

2018 AUG -9 P 12:37

RECEIVED
BLM AZ STATE OFFICE

ENTERED
AUG 14

GROUP XII: (Unpatented mining claims situated in Section 1, Township 1 South, Range 13 East and Section 6, Township 1 South, Range 14 East, G&SR Mer., Gila County)

<u>Claim Name</u>	<u>Date Located</u>	<u>Date Recorded</u>	<u>Cty</u>	<u>Cty Record Dkt</u>	<u>Page</u>	<u>Date Filed BLM</u>	<u>BLM AMC Serial No.</u>
RJD #1	12/5/97	2/27/98	Gila	1998	2760	3/2/98	349780 <i>sh</i>
RJD #2	12/5/97	2/27/98	Gila	1998	2761	3/2/98	349781 <i>sh</i>
RJD #4	5/17/98	6/5/98	Gila	1998	8633	7/9/98	350335 <i>sh</i>

RECEIVED
 BLM AZ STATE OFFICE
 2018 AUG - 9 P 12: 31
 PHOENIX, ARIZONA

INTEREST
 AUG 14 2018

FedEx[®] Express

Page 1 of 2

ORIGIN ID: NPHA (801) 536-6943
JACKIE POPE
PARSONS BEHLE & LATIMER
201 SOUTH MAIN STREET
SUITE 1800
SALT LAKE CITY, UT 84111
UNITED STATES US

SHIP DATE: 08AUG18
ACTWGT: 0.25 LB
CAD: 3014388/NET4040

BILL SENDER

TO ATTENTION: PUBLIC ROOM
ARIZONA - BUREAU OF LAND MANAGEMENT
ONE NORTH AVENUE, SUITE 800

P (602) 4 09 08 09
PO 2958
D 10:30 1 278
DEPT



THU - 09 AUG 10:30A
PRIORITY OVERNIGHT

TRK# 7729 2588 2958
0201

WP ZSYA

85004
AZ-US PHX



Extremely Urg

ENTERED
AUG 14 2018
BY:

RECEIVED
BLM AZ STATE OFFICE
2018 AUG -9 P 12:35
PHOENIX, ARIZONA

Insert shipping document here.

United States Department of the Interior
Bureau of Land Management
 DIV OF LANDS, MINRLS & ENERGY
 ONE N CENTRAL AVE
 PHOENIX, AZ 85004 -4427
 Phone: 602-417-9200

Receipt

No: 4232445

Transaction #: 4347755	
Date of Transaction: 08/10/2018	
CUSTOMER:	
CARLOTA COPPER COMPANY PO BOX 1009 MIAMI, AZ 85539-0960 US	

LINE #	QTY	DESCRIPTION	REMARKS	UNIT PRICE	TOTAL
1	1.00	LOCATABLE MINERALS / MINING CLAIMS- NOT NEW-UNADJUD, ONE AUTH NO. ONLY / MINING CLAIM MONEY RECEIVED CASES: AMC298647/\$76725.00	MAINT 2019/495	- n/a -	76725.00
TOTAL:					\$76,725.00

PAYMENT INFORMATION			
1	AMOUNT:	76725.00	POSTMARKED: N/A
	TYPE:	CHECK	RECEIVED: 08/09/2018
	CHECK NO:	00003485	
	NAME:	CARLOTA COPPER COMPANY PO BOX 1009 MIAMI AZ 85539-0960 US	

REMARKS

This receipt was generated by the automated BLM Collections and Billing System and is a paper representation of a portion of the official electronic record contained therein.



A Professional Law Corporation

201 South Main Street, Suite 1800
Salt Lake City, Utah 84111
Main 801.532.1234
Fax 801.536.6111

July 31, 2017

VIA FEDEX

Arizona State Office
Bureau of Land Management
Attention: Public Room
One North Central Avenue, Suite 800
Phoenix, Arizona 85004-4427

Re: Payment of Claim Maintenance Fee for Carlota Copper Company

Dear Ladies and Gentlemen:

Enclosed please find a check in the amount of \$76,570.00, as payment of the claim maintenance fees pursuant to 30 U.S.C. § 28f(a), as adjusted by 30 U.S. C. §28j(c) and implemented by notice in 74 *Federal Register* 30959-62 (June 29, 2009), as amended by the Consolidated Appropriations Act 2012, Pub. L. No. 112-74, 125 Stat. 786 (2011), and a notice in 79 *Federal Register* 36662-65 (June 30, 2014), for the assessment year beginning September 1, 2018, on behalf of Carlota Copper Company. Enclosed are copies of the Certification of Payment of Maintenance Fee in Lieu of Affidavit of Annual Assessment Work which will be filed with the Gila and Pinal County Recorder's offices.

I have also enclosed a self-addressed stamped envelope for purposes of returning a date-stamped copy of the letter and the affidavit along with the receipt for payment. Should you have any questions regarding the enclosed please do not hesitate to contact this office. Your assistance in this matter is greatly appreciated.

Sincerely,

Jacqueline Hom Pope, CLA
Certified Paralegal

JP:

Enclosure

cc: Royanna Wild
Nora R. Pincus
R. Craig Johnson

27738

279919

298647

320760

Jacqueline Hom Pope
Certified Paralegal
Direct 801.536.6672
JPope@parsonsbehle.com

327251

342296

49780

350334

356448

367050

52072

97634

39932


324206

2017 AUG - 1 P 2:47

PHOENIX, ARIZONA

RECEIVED
BLM AND STATE OFFICE

325818



After recording, please return to:

Nora R. Pincus
Parsons Behle & Latimer
201 South Main, Suite 1800
Salt Lake City, Utah 84111

RECEIVED
BLM STATE OFFICE
2017 AUG - 1 P 2:47
PHOENIX, ARIZONA

STATE OF UTAH)
) ss:
County of Salt Lake)

**CERTIFICATION OF PAYMENT OF MAINTENANCE FEE
IN LIEU OF AFFIDAVIT OF ANNUAL ASSESSMENT WORK**

Nora R. Pincus, being first duly sworn, deposes and says that:


1. She is an agent for Carlota Copper Company, the owner of the unpatented lode mining claims and millsites situated in Pinal and Gila Counties, Arizona (the "Claims"), the location notices of which are of record in Pinal and Gila Counties, and in the records of the Arizona State Office of the Bureau of Land Management under the file numbers indicated in the attached Exhibit A.

2. Pursuant to the 30 U.S.C. § 28f(a), as adjusted by 30 U.S.C. § 28j(c) and implemented by notice in 74 Federal Register 30959-62 (June 29, 2009), as amended by the Consolidated Appropriations Act 2012, Pub. L. No. 112-74, 125 Stat. 786 (2011) and a notice in 79 Federal Register 36662-65 (June 30, 2014), the owner paid a maintenance fee of \$155 per claim to the Bureau of Land Management for the assessment year beginning September 1, 2016. This Affidavit is recorded to attest to the payment and receipt of such payment and as an affirmation of an intent to hold those Claims described in Exhibit A attached.

3. The names and address of the owner of the Claims for which this Certificate is prepared are Carlota Copper Company, 2624 Forest Service Road 287, P.O. Box 1009, Miami, Arizona 85539. THIS IS NOT A CHANGE OF ADDRESS

4. The mining claims within the Claims described herein are held and claimed by the owner for the valuable minerals contained therein and the millsites for uses related to the mining claims.

DATED this 31st day of July, 2017.



Nora R. Pincus

EXHIBIT A – GILA AND PINAL COUNTIES

The following unpatented mining claims and millsites are situated in the Pioneer and Globe Mining Districts, Gila and Pinal Counties, Arizona, the names of which and the place of record of the location notices thereof in the official records of the respective counties and the Arizona State Office of the Bureau of Land Management, are as follows:

GROUP III: (Unpatented mining claims situated in Sections 25, 26, 35 and 36, Township 1 North, Range 13 East, G&SR Mer.)

<u>Claim Name</u>	<u>Date Located</u>	<u>Date Recorded</u>	<u>County Records Docket Page</u>	<u>Date Filed BLM</u>	<u>BLM AMC No.</u>
Gila County:					
Grizzly #1	7/18/89	7/24/89	774 120	9/1/89	298647 ¹
Amended		11/22/89	785 119	12/13/89	
Grizzly #2	7/18/89	7/24/89	774 123	9/1/89	298648
Amended		11/22/89	785 119	12/13/89	
Grizzly #3	7/18/89	7/24/89	774 126	9/1/89	298649
Amended		11/22/89	785 119	12/13/89	
Grizzly #4	7/18/89	7/24/89	774 129	9/1/89	298650
Amended		11/22/89	785 119	12/13/89	
Pinal County:					
		8/22/89	1625 631	9/1/89	
		11/22/89	1642 209	12/13/89	
Gila County:					
Grizzly #5	7/18/89	7/24/89	774 132	9/1/89	298651
Amended		11/22/89	785 119	12/13/89	
Pinal County:					
		8/22/89	1625 634	9/1/89	
		11/22/89	1642 209	12/13/89	
Gila County:					
Grizzly #6	7/18/89	7/24/89	774 135	9/1/89	298652
Amended		11/22/89	785 119	12/13/89	
Grizzly #7	7/18/89	7/24/89	774 138	9/1/89	298653
Amended		11/22/89	785 119	12/13/89	
Grizzly #8	7/18/89	7/24/89	774 141	9/1/89	298654
Amended		11/22/89	785 119	12/13/89	
Grizzly #9	7/18/89	7/24/89	774 144	9/1/89	298655
Amended		11/22/89	785 119	12/13/89	
Grizzly #10	7/18/89	7/24/89	774 147	9/1/89	298656
Amended		11/22/89	785 119	12/13/89	
Grizzly #11	7/18/89	7/24/89	774 150	9/1/89	298657 ¹
Amended		11/22/89	785 119	12/13/89	

RECEIVED
 BLM
 PHOENIX, ARIZONA
 2011 AUG - 1 P 2:48

GROUP IV: (Unpatented mining claims situated in Sections 26, 27, 34, 35 and 36, Township 1 North, Range 13 East; G&SR Mer.)

<u>Claim Name</u>	<u>Loc. Date</u>	<u>County</u>	<u>Original Recordation</u>		<u>Amended Recordation</u>		<u>BLM AMC Serial #</u>
			<u>Book</u>	<u>Page</u>	<u>Book</u>	<u>Page</u>	
Tip Top	3/2/29	Pinal	45	142	648	830	52265
Tip Top #1	8/1/30	Pinal	46	275			52266
Tip Top 2	3/2/29	Pinal	45	144	648	831	52267
Tip Top 3	3/10/29	Pinal	45	145	648	832	52268
Tip Top #4	8/1/30	Pinal	46	301			52269
Eder #10	4/21/69	Pinal	569	819			52270
Eder #11	4/21/69	Pinal	569	820			52271
Eder #12	4/21/69	Pinal	569	821			52272
Eder 14	9/27/71	Pinal	645	51			52274
		Gila	308	309			
Eder 15	9/27/71	Pinal	645	52			52275
		Gila	308	310			
Eder 16	9/27/71	Pinal	645	53	721	95	52276
		Gila	308	311	348	10	
Eder 17	9/27/71	Pinal	645	54	721	96	52277
		Gila	308	312	348	9	
Eder 18	9/27/71	Pinal	710	228			52278
		Gila	308	313			
Eder 19	9/27/71	Pinal	710	229	721	715	52279
		Gila	308	314	348	275	
Eder 22	9/27/71	Pinal	645	56			52280
		Gila	308	317			
Eder #23	1/4/73	Pinal	691	416			52281
Eder 27	9/11/73	Pinal	720	440			52282
Eder 34	6/14/73	Pinal	710	926			52285
Eder 35	6/14/73	Pinal	710	927			52286
Eder 36	6/14/73	Pinal	710	928			52287
Eder 39	6/13/73	Pinal	710	931			52289
Eder 40	6/14/73	Pinal	710	932			52290
Eder 43	6/13/73	Pinal	710	935			52292
Eder 44	6/14/73	Pinal	710	936			52293
Eder 45	6/13/73	Pinal	710	937			52294
Eder 46	6/13/73	Pinal	710	938			52295
Eder 47	6/13/73	Pinal	710	939			52296
Eder 48	6/13/73	Pinal	710	940	721	97	52297
Eder 49	6/12/73	Pinal	710	941			52298
Eder 50	6/12/73	Pinal	710	942			52299

PHOENIX ARIZONA

2011 AUG - 1 P 2:48

<u>Claim Name</u>	<u>Loc. Date</u>	<u>County</u>	<u>Original Recordation</u>		<u>Amended Recordation</u>		<u>BLM AMC Serial #</u>
			<u>Book</u>	<u>Page</u>	<u>Book</u>	<u>Page</u>	
Ghost 31	3/10/64	Pinal	387	141			52322 ✓
Ghost 32	12/29/66	Pinal	497	451			52323 ✓
Ghost 38	12/29/66	Pinal	497	452			52326 ✓
Ghost 40	12/29/66	Pinal	497	453			52327 ✓
Ghost 42	12/29/66	Pinal	497	454			52328
Ghost 48	12/29/66	Pinal	497	455			52329
Ghost 50	12/29/66	Pinal	497	456			52330
Ghost 61	3/12/64	Pinal	387	165			52331
Ghost 62	3/12/64	Pinal	387	166			52332
Ghost 63	3/12/64	Pinal	387	167			52333 ✓
Ghost 66	3/12/64	Pinal	387	170			52336 ✓
Ghost 90	12/29/66	Pinal	497	457			52337 ✓
Ghost 93	3/16/64	Pinal	387	194			52340 ✓
Ghost 95	3/16/64	Pinal	387	195			52342 ✓
Ghost 97	3/16/64	Pinal	387	196			52344 ✓
Ghost 99	3/16/64	Pinal	387	197			52346 ✓
Ghost 131	9/23/65	Pinal	429	515			52365 ✓
Ghost 132	9/23/65	Pinal	429	516			52366
Ghost 133	9/23/65	Pinal	429	517			52367
Ghost 134	9/23/65	Pinal	429	518			52368
Ghost 135	9/23/65	Pinal	429	519			52369
Ghost 136	9/23/65	Pinal	429	520			52370
Ghost 137	9/23/65	Pinal	429	521			52371
Ghost 140	4/15/64	Pinal	387	209			52372
Ghost 141	4/15/64	Pinal	387	210			52373
Ghost 142	4/15/64	Pinal	387	211			52374
Ghost 143	4/15/64	Pinal	387	212			52375
Ghost 144	4/15/64	Pinal	387	213			52376 ✓
Rim Rock #5	8/1/30	Pinal	46	304	721	93	52382 ✓
Annex #5	8/1/30	Pinal	46	305	721	92	52383 ✓
Cap 130	7/24/30	Pinal	46	311			52386 ✓
Cap 131	7/25/30	Pinal	46	311			52387
"Moon Rise"	2/15/1899	Gila	6	401			52388
Promoter	11/14/29	Gila	44	5	348	7	52389
Stars and Stripes	1/1/02	Gila	7	466	308	307	52390
Providence	7/1/28	Gila	40	444	309	649	52391 ✓

RECEIVED
 BLM ARIZONA OFFICE
 PHOENIX, ARIZONA
 2011 AUG -1 P 2:48

GROUP V: (Unpatented mining claims situated in Sections 4, 5, 6, 7, Township 1 South, Range 14 East; Sections 1, 2, 11, 12, Township 1 South, Range 13 East; Section 31, Township 1 North, Range 14 East; and Sections 14, 15, 22, 23, 25, 26, 27, Township 1 North, Range 13 East, G&SR Mer.)

<u>Claim Name</u>	<u>Date Located</u>	<u>Date Recorded</u>	<u>Cty</u>	<u>Cty Dkt</u>	<u>Record Page</u>	<u>Date Filed BLM</u>	<u>BLM AMC Serial No.</u>
Kelly #1	1/26/92	3/12/92	Gila	860	997	4/16/92	320760 7
Kelly #2	1/26/92	3/12/92	Gila	860	1000	4/16/92	320761
Kelly #3	1/26/92	3/12/92	Gila	861	01	4/16/92	320762
Kelly #4	1/26/92	3/12/92	Gila	861	04	4/16/92	320763
Kelly #5	1/26/92	3/12/92	Gila	861	07	4/16/92	320764
Kelly #6	1/28/92	3/12/92	Gila	861	10	4/16/92	320765
Kelly #7	1/26/92	3/12/92	Gila	861	13	4/16/92	320766
Kelly #8	1/28/92	3/12/92	Gila	861	16	4/16/92	320767
Kelly #9	1/26/92	3/12/92	Gila	861	19	4/16/92	320768
Kelly #10	1/28/92	3/12/92	Gila	861	22	4/16/92	320769
Kelly #11	1/26/92	3/12/92	Gila	861	25	4/16/92	320770
Kelly #12	1/28/92	3/12/92	Gila	861	28	4/16/92	320771
Kelly #13	1/26/92	3/12/92	Gila	861	31	4/16/92	320772
Kelly #14	1/28/92	3/12/92	Gila	861	34	4/16/92	320773
Kelly #15	1/28/92	3/12/92	Gila	861	37	4/16/92	320774
Kelly #16	1/28/92	3/12/92	Gila	861	40	4/16/92	320775
Kelly #17	1/28/92	3/12/92	Gila	861	43	4/16/92	320776
Kelly #18	1/28/92	3/12/92	Gila	861	46	4/16/92	320777
Kelly #19	1/28/92	3/12/92	Gila	861	49	4/16/92	320778
Kelly #20	1/26/92	3/12/92	Gila	861	52	4/16/92	320779
Kelly #21	1/27/92	3/12/92	Gila	861	55	4/16/92	320780
Kelly #22	1/27/92	3/12/92	Gila	861	58	4/16/92	320781
Kelly #23	1/27/92	3/12/92	Gila	861	61	4/16/92	320782
Kelly #24	1/27/92	3/12/92	Gila	861	64	4/16/92	320783
Kelly #25	1/27/92	3/12/92	Gila	861	67	4/16/92	320784
Kelly #26	1/27/92	3/12/92	Gila	861	70	4/16/92	320785
Kelly #27	1/29/92	3/12/92	Gila	861	73	4/16/92	320786
			Pinal	1809	641		
Kelly #28	1/29/92	3/12/92	Gila	861	76	4/16/92	320787
			Pinal	1809	643		
Kelly #29	1/29/92	3/12/92	Gila	861	79	4/16/92	320788
			Pinal	1809	645		
Kelly #30	1/29/92	3/12/92	Gila	861	82	4/16/92	320789
Kelly #31-A	7/11/92	8/06/92	Gila	877	747	8/27/92	324286
		8/13/92	Pinal	1845	922		
Kelly #32	1/29/92	3/12/92	Gila	861	88	4/16/92	320791

RECEIVED
 BLM AT THE OFFICE
 PHOENIX, ARIZONA
 2008 AUG 11 10:48 AM
 P 2:48

<u>Claim Name</u>	<u>Date Located</u>	<u>Date Recorded</u>	<u>Cty</u>	<u>Cty Record Dkt</u>	<u>Page</u>	<u>Date Filed BLM</u>	<u>BLM AMC Serial No.</u>
Kelly #100	2/04/92	3/12/92	Gila	861	124	4/16/92	320845
Kelly #101	10/31/92	12/14/92	Gila	892	489	1/19/93	325818
Kelly #103	10/31/92	12/14/92	Gila	892	495	1/19/93	325820
Kelly #104	10/31/92	12/14/92	Gila	892	498	1/19/93	325821
Kelly #105	10/31/92	12/14/92	Gila	892	501	1/19/93	325822
Kelly #106	10/31/92	12/14/92	Gila	892	504	1/19/93	325823
Kelly #107	10/31/92	12/14/92	Gila	892	507	1/19/93	325824
Kelly #112	10/31/92	12/14/92	Gila	892	522	1/19/93	325829
Kelly #113	10/31/92	12/14/92	Gila	892	525	1/19/93	325830
Kelly #114	10/31/92	12/14/92	Gila	892	528	1/19/93	325831
Kelly #115	10/31/92	12/14/92	Gila	892	531	1/19/93	325832
Kelly #120	11/9/92	12/14/92	Gila	892	546	1/19/93	325837
Kelly #121	11/9/92	12/14/92	Gila	892	549	1/19/93	325838
Kelly #122	11/9/92	12/14/92	Gila	892	552	1/19/93	325839
Kelly #123	11/9/92	12/14/92	Gila	892	555	1/19/93	325840
Kelly #124	11/9/92	12/14/92	Gila	892	558	1/19/93	325841
Kelly #125	11/8/92	12/14/92	Gila	892	561	1/19/93	325842
Kelly #126	11/8/92	12/14/92	Gila	892	564	1/19/93	325843
Kelly #127	11/8/92	12/14/92	Gila	892	567	1/19/93	325844
Kelly #128	11/8/92	12/14/92	Gila	892	570	1/19/93	325845
			Pinal	1874	047		
Kelly #129	11/8/92	12/14/92	Gila	892	573	1/19/93	325846
Kelly #130	11/8/92	12/14/92	Gila	892	576	1/19/93	325847
Kelly #131	11/8/92	12/14/92	Gila	892	579	1/19/93	325848
Kelly #132	11/7/92	12/14/92	Gila	892	582	1/19/93	325849
			Pinal	1874	049		
Kelly #133	11/7/92	12/14/92	Gila	892	585	1/19/93	325850
Kelly #134	11/7/92	12/14/92	Gila	892	588	1/19/93	325851
Kelly #135	11/7/92	12/14/92	Gila	892	591	1/19/93	325852
Kelly #136	11/7/92	12/14/92	Gila	892	594	1/19/93	325853
			Pinal	1874	051		
Kelly #137	11/7/92	12/14/92	Gila	892	597	1/19/93	325854
			Pinal	1874	053		
Kelly #138	11/7/92	12/14/92	Gila	892	600	1/19/93	325855
Kelly #139	11/7/92	12/14/92	Gila	892	601	1/19/93	325856
Kelly #140	11/7/92	12/14/92	Gila	892	604	1/19/93	325857
Kelly #141	11/7/92	12/14/92	Gila	892	607	1/19/93	325858
Kelly #142	11/7/92	12/14/92	Gila	892	610	1/19/93	325859
Kelly #143	11/7/92	12/14/92	Gila	892	613	1/19/93	325860
Kelly #144	11/7/92	12/14/92	Gila	892	616	1/19/93	325861
Kelly #145	11/7/92	12/14/92	Gila	892	619	1/19/93	325862

RECEIVED
 BLM AZ DISTRICT OFFICE
 PHOENIX, ARIZONA
 2:48

GROUP VI: (Unpatented mining claims situated in Section 36, Township 1 North, Range 13 East; Section 31, Township 1 North, Range 14 East; Section 1, Township 1 South, Range 13 East; and Section 6, Township 1 South, Range 14 East, Gila County, G&SR Mer.)

<u>Claim Name</u>	<u>Recorded</u>		<u>BLM AMC</u>
	<u>Book/Docket</u>	<u>Page</u>	<u>Serial No.</u>
Lizard No. 27 (W½)	47	348	28018 ✓
Rejected No. 1	31	415	28020]
Rejected No. 2	31	416	28019]
Amended	52	374	
Rejected No. 3	53	184	28016 ✓
Rejected No. 4	493	569	97634 7
Rejected No. 5	493	571	97635
Rejected No. 6	493	573	97636
Rejected No. 7	493	575	97637
Rejected No. 8	493	577	97638
Rejected No. 9	493	579	97639
Rejected No. 10	493	581	97640
Rejected No. 11	493	583	97641
Rejected No. 12	493	585	97642
Rejected No. 13	493	587	97643 ✓

RECEIVED
 BLM AZ STATE OFFICE
 2011 AUG - 1 P 2:48
 PHOENIX, ARIZONA

GROUP VII: (Unpatented mining claims situated in Section 36, Township 1 North, Range 13 East, Gila County, G&SR Mer.)

<u>Claim Name</u>	<u>Location Date</u>	<u>Recorded Book</u>	<u>Page</u>	<u>BLM AMC Serial No.</u>
Overside	9/1/39	48	70	27989 7
Amended	6/17/59	102	43	
Amended	5/23/93	909	127	
Crown Point Ext. No. 1	6/17/59	102	37	27990
Amended	5/23/93	909	131	
Crown Point Ext. No. 2	6/17/59	102	38	27991
Amended	5/23/93	909	133	
Old Abe	9/1/39	48	70	27992
Amended	6/17/59	102	39	
Amended	5/23/93	909	124	
Old Abe No. 1	10/1/39	48	82	27993 7
Amended	6/17/59	102	41	
Amended	5/23/93	909	129	

RECEIVED
BLM AZ COUNTY OFFICE
2017 AUG - 1 P 2:48
PHOENIX, ARIZONA

GROUP VIII: (Unpatented mining claims situated in Section 36, Township 1 North, Range 13 East, G&SR Mer., Gila County)

<u>Claim Name</u>	<u>Location Date</u>	<u>Cty Record</u>		<u>BLM AMC Serial No.</u>
		<u>Book</u>	<u>Page</u>	
Brewery	3/12/1892	4	145	39932
Amended	5/23/93	909	116	
Clipper	1/20/1906	1	286	39933
Amended	5/23/93	909	118	
Old Abe	9/1/39	48	70	39934
Amended	5/23/93	909	124	
Thomas Jefferson	9/1/39	48	71	39935
Amended	5/23/93	909	120	
Blue Jay Fraction	11/21/42	48	357	39936
Amended	5/23/93	909	122	
Vat	11/25/59	112	344	39937

RECEIVED
 BLM AZ PHOENIX OFFICE
 2017 AUG - 1 P 2:49
 PHOENIX, ARIZONA

GROUP IX: (Unpatented mining claims situated in Section 36, Township 1 North, Range 13 East, G&SR Mer., Gila County)

<u>Claim Name</u>	<u>Location Date</u>	<u>Cty Record Book</u>	<u>Page</u>	<u>BLM AMC Serial No.</u>
Lost Knife #1	5/23/59	100	416	39938 7
Amended	3/17/68	230	418	
Lost Knife #2	10/28/59	108	133	39939
Amended	3/17/68	230	415	
Manganese Cap	5/06/65	176	507	39940
Amended	3/17/68	230	419	
Galena	5/06/65	176	508	39941
Amended	3/17/68	230	416	
Dew	6/1/68	237	635	39942
Lad	6/1/68	237	636	39943 J

RECEIVED
BLM ARIZONA OFFICE
2011 AUG - 1 P 2:49
TUCSON, ARIZONA

GROUP X: (Unpatented millsites situated in Section 23 and 26, Township 1 North, Range 13 East, G&SR Mer., Gila County)

<u>Claim Name</u>	<u>Date Located</u>	<u>Date Recorded</u>	<u>Cty Record Dkt</u>	<u>Page</u>	<u>Date Filed BLM</u>	<u>BLM AMC Serial No.</u>
Sick-A-More #1	6/16/93	8/23/93	93-635858		8/23/93	327251
Sick-A-More #2	6/16/93	8/23/93	93-635859		8/23/93	327252
Sick-A-More #3	6/16/93	8/23/93	93-635860		8/23/93	327253

RECEIVED
BLM AZ STATE OFFICE
2017 AUG - 1 P 2:49
PHOENIX, ARIZONA

GROUP XI: (Unpatented millsites situated in Sections 25, 26, 35 and 36, Township 1 North, Range 13 East; Section 31, Township 1 North, Range 14 East, Sections 1, 12, Township 1 South, Range 13 East; and Section 6, Township 1 South, Range 14 East, G&SR Mer., Gila and Pinal Counties)

<u>Claim Name</u>	<u>Date Located</u>	<u>Date Recorded</u>	<u>Cty</u>	<u>Cty Record Dkt</u>	<u>Page</u>	<u>Date Filed BLM</u>	<u>BLM AMC Serial No.</u>
Kosher #1	09/12/96	12/04/96	Gila	96-019602		12/03/96	342296
Kosher #2	09/12/96	12/04/96	Gila	96-019603		12/03/96	342297
Kosher #3	09/12/96	12/04/96	Gila	96-019604		12/03/96	342298
Kosher #4	09/12/96	12/04/96	Gila	96-019605		12/03/96	342299
Kosher #5	09/12/96	12/04/96	Gila	96-019606		12/03/96	342300
Kosher #6	09/12/96	12/04/96	Gila	96-019607		12/03/96	342301
Kosher #7	09/12/96	12/04/96	Gila	96-019608		12/03/96	342302
Kosher #8	09/12/96	12/04/96	Gila	96-019609		12/03/96	342303
Kosher #9	09/12/96	12/04/96	Gila	96-019610		12/03/96	342304
Kosher #10	09/12/96	12/04/96	Gila	96-019611		12/03/96	342305
Kosher #11	09/12/96	12/04/96	Gila	96-019612		12/03/96	342306
Kosher #12	09/12/96	12/04/96	Gila	96-019613		12/03/96	342307
Kosher #13	09/12/96	12/04/96	Gila	96-019614		12/03/96	342308
Kosher #14	09/12/96	12/04/96	Gila	96-019615		12/03/96	342309
Kosher #15	09/12/96	12/04/96	Gila	96-019616		12/03/96	342310
Kosher #16	09/12/96	12/04/96	Gila	96-019617		12/03/96	342311
Kosher #17	09/12/96	12/04/96	Gila	96-019618		12/03/96	342312
Kosher #18	09/12/96	12/04/96	Gila	96-019619		12/03/96	342313
Kosher #19	09/12/96	12/04/96	Gila	96-019620		12/03/96	342314
Kosher #20	09/12/96	12/04/96	Gila	96-019621		12/03/96	342315
Kosher #21	09/12/96	12/04/96	Gila	96-019622		12/03/96	342316
Kosher #22	09/12/96	12/04/96	Gila	96-019623		12/03/96	342317
Kosher #23	09/12/96	12/04/96	Gila	96-019624		12/03/96	342318
Kosher #23	09/12/96	12/04/96	Pinal	1996-040016		12/03/96	
Kosher #24	09/12/96	12/04/96	Gila	96-019625		12/03/96	342319
Kosher #25	09/12/96	12/04/96	Gila	96-019626		12/03/96	342320
Kosher #26	09/12/96	12/04/96	Gila	96-019627		12/03/96	342321
Kosher #27	09/12/96	12/04/96	Gila	96-019628		12/03/96	342322
Kosher #28	09/12/96	12/04/96	Gila	96-019629		12/03/96	342323
Kosher #29	09/12/96	12/04/96	Gila	96-019630		12/03/96	342324
Kosher #30	09/12/96	12/04/96	Gila	96-019631		12/03/96	342325
Kosher #31	09/12/96	12/04/96	Gila	96-019632		12/03/96	342326
Kosher #32	09/12/96	12/04/96	Pinal	1996-040017		12/03/96	342327
Kosher #33	09/12/96	12/04/96	Gila	96-019633		12/03/96	342328
Kosher #33	09/12/96	12/04/96	Pinal	1996-040018		12/03/96	342329
Kosher #34	09/12/96	12/04/96	Gila	96-019634		12/03/96	342329

RECEIVED
 BLM AT STATE OFFICE
 PHOENIX, ARIZONA
 2:49

<u>Claim Name</u>	<u>Date Located</u>	<u>Date Recorded</u>	<u>Cty</u>	<u>Cty Record Dkt</u>	<u>Page</u>	<u>Date Filed BLM</u>	<u>BLM AMC Serial No.</u>
Kosher #71	09/12/96	12/04/96	Pinal	1996-040031		12/03/96	342366
Kosher #72	09/12/96	12/04/96	Pinal	1996-040032		12/03/96	342367
Kosher #73	09/12/96	12/04/96	Pinal	1996-040033		12/03/96	342368
Kosher #73	09/12/96	12/04/96	Gila	96-019664		12/03/96	
Kosher #74	09/12/96	12/04/96	Gila	96-019665		12/03/96	342369
Kosher #75	09/12/96	12/04/96	Gila	96-019666		12/03/96	342370
Kosher #76	09/12/96	12/04/96	Gila	96-019667		12/03/96	342371
Kosher #77	09/12/96	12/04/96	Gila	96-019668		12/03/96	342372
Kosher #78	09/12/96	12/04/96	Gila	96-019669		12/03/96	342373
Kosher #79	09/12/96	12/04/96	Gila	96-019670		12/03/96	342374
Kosher #80	09/12/96	12/04/96	Gila	96-019671		12/03/96	342375
Kosher #81	09/12/96	12/04/96	Pinal	1996-040034		12/03/96	342376
Kosher #82	09/12/96	12/04/96	Pinal	1996-040035		12/03/96	342377
Kosher #83	09/12/96	12/04/96	Pinal	1996-040036		12/03/96	342378
Kosher #84	09/12/96	12/04/96	Pinal	1996-040037		12/03/96	342379
Kosher #84	09/12/96	12/04/96	Gila	96-019672		12/03/96	
Kosher #85	09/12/96	12/04/96	Pinal	1996-040038		12/03/96	342380
Kosher #85	09/12/96	12/04/96	Gila	96-019673		12/03/96	
Kosher #86	09/12/96	12/04/96	Gila	96-019674		12/03/96	342381
Kosher #87	09/12/96	12/04/96	Gila	96-019675		12/03/96	342382
Kosher #88	09/12/96	12/04/96	Gila	96-019676		12/03/96	342383
Kosher #89	09/12/96	12/04/96	Gila	96-019677		12/03/96	342384
Kosher #90	09/12/96	12/04/96	Gila	96-019678		12/03/96	342385
Kosher #91	09/12/96	12/04/96	Gila	96-019679		12/03/96	342386
Kosher #92	09/12/96	12/04/96	Gila	96-019680		12/03/96	342387
Kosher #93	09/13/96	12/04/96	Pinal	1996-040039		12/03/96	342388
Kosher #94	09/13/96	12/04/96	Pinal	1996-040040		12/03/96	342389
Kosher #95	09/13/96	12/04/96	Pinal	1996-040041		12/03/96	342390
Kosher #96	09/13/96	12/04/96	Pinal	1996-040042		12/03/96	342391
Kosher #97	09/13/96	12/04/96	Pinal	1996-040043		12/03/96	342392
Kosher #97	09/13/96	12/04/96	Gila	96-019681		12/03/96	
Kosher #98	09/13/96	12/04/96	Pinal	1996-040044		12/03/96	342393
Kosher #98	09/13/96	12/04/96	Gila	96-019682		12/03/96	
Kosher #99	09/13/96	12/04/96	Gila	96-019683		12/03/96	342394
Kosher #100	09/13/96	12/04/96	Gila	96-019684		12/03/96	342395
Kosher #101	09/13/96	12/04/96	Gila	96-019685		12/03/96	342396
Kosher #102	09/13/96	12/04/96	Gila	96-019686		12/03/96	342397
Kosher #103	09/13/96	12/04/96	Gila	96-019687		12/03/96	342398
Kosher #104	09/13/96	12/04/96	Gila	96-019688		12/03/96	342399
Kosher #105	09/13/96	12/04/96	Gila	96-019689		12/03/96	342400
Kosher #106	09/13/96	12/04/96	Gila	96-019690		12/03/96	342401

7

RECEIVED
 BLM ARIZONA OFFICE
 P 2:49
 ARIZONA

<u>Claim Name</u>	<u>Date Located</u>	<u>Date Recorded</u>	<u>Cty</u>	<u>Cty Record Dkt</u>	<u>Page</u>	<u>Date Filed BLM</u>	<u>BLM AMC Serial No.</u>
Kosher #144	09/13/96	12/04/96	Pinal	1996-040065		12/03/96	342439 7
Kosher #144	09/13/96	12/04/96	Gila	1996-019712		12/03/96	
Kosher #145	09/13/96	12/04/96	Pinal	1996-040066		12/03/96	342440
Kosher #145	09/13/96	12/04/96	Gila	1996-019713		12/03/96	
Kosher #146	09/13/96	12/04/96	Gila	1996-019714		12/03/96	342441
Kosher #147	09/13/96	12/04/96	Gila	1996-019715		12/03/96	342442
Kosher #148	09/13/96	12/04/96	Gila	1996-019716		12/03/96	342443
Kosher #149	09/13/96	12/04/96	Gila	1996-019717		12/03/96	342444
Kosher #150	09/13/96	12/04/96	Gila	1996-019718		12/03/96	342445
Kosher #151	09/13/96	12/04/96	Gila	1996-019719		12/03/96	342446
Kosher #152	09/13/96	12/04/96	Gila	1996-019720		12/03/96	342447
Kosher #153	09/13/96	12/04/96	Gila	1996-019721		12/03/96	342448
Kosher #154	09/13/96	12/04/96	Gila	1996-019722		12/03/96	342449
Kosher #155	09/13/96	12/04/96	Gila	1996-019723		12/03/96	342450
Kosher #156	09/13/96	12/04/96	Pinal	1996-040067		12/03/96	342451
Kosher #157	09/13/96	12/04/96	Pinal	1996-040068		12/03/96	342452
Kosher #158	09/13/96	12/04/96	Pinal	1996-040069		12/03/96	342453
Kosher #159	09/13/96	12/04/96	Pinal	1996-040070		12/03/96	342454
Kosher #160	09/13/96	12/04/96	Pinal	1996-040071		12/03/96	342455
Kosher #161	09/14/96	12/04/96	Pinal	1996-040072		12/03/96	342456
Kosher #162	09/14/96	12/04/96	Pinal	1996-040073		12/03/96	342457
Kosher #163	09/14/96	12/04/96	Pinal	1996-040074		12/03/96	342458
Kosher #163	09/14/96	12/04/96	Gila	1996-019724		12/03/96	
Kosher #164	09/14/96	12/04/96	Pinal	1996-040075		12/03/96	342459
Kosher #164	09/14/96	12/04/96	Gila	1996-019725		12/03/96	
Kosher #165	09/14/96	12/04/96	Gila	1996-019726		12/03/96	342460
Kosher #166	09/14/96	12/04/96	Gila	1996-019727		12/03/96	342461
Kosher #167	09/14/96	12/04/96	Gila	1996-019728		12/03/96	342462
Kosher #168	09/14/96	12/04/96	Gila	1996-019729		12/03/96	342463
Kosher #169	09/14/96	12/04/96	Gila	1996-019730		12/03/96	342464
Kosher #170	09/14/96	12/04/96	Gila	1996-019731		12/03/96	342465
Kosher #171	09/14/96	12/04/96	Gila	1996-019732		12/03/96	342466
Kosher #172	09/14/96	12/04/96	Gila	1996-019733		12/03/96	342467
Kosher #173	09/14/96	12/04/96	Gila	1996-019734		12/03/96	342468
Kosher #174	09/14/96	12/04/96	Pinal	1996-040076		12/03/96	342469
Kosher #175	09/14/96	12/04/96	Pinal	1996-040077		12/03/96	342470
Kosher #176	09/14/96	12/04/96	Pinal	1996-040078		12/03/96	342471
Kosher #177	09/14/96	12/04/96	Pinal	1996-040079		12/03/96	342472
Kosher #178	09/14/96	12/04/96	Pinal	1996-040080		12/03/96	342473
Kosher #179	09/14/96	12/04/96	Pinal	1996-040081		12/03/96	342474
Kosher #180	09/14/96	12/04/96	Pinal	1996-040082		12/03/96	342475

RECEIVED
 BLM ARIZONA
 2:49

<u>Claim Name</u>	<u>Date Located</u>	<u>Date Recorded</u>	<u>Cty</u>	<u>Cty Record Dkt</u>	<u>Page</u>	<u>Date Filed BLM</u>	<u>BLM AMC Serial No.</u>
Kosher #216	09/14/96	12/04/96	Gila	1996-019750		12/03/96	342511
Kosher #217	09/14/96	12/04/96	Gila	1996-019751		12/03/96	342512
Kosher #218	09/14/96	12/04/96	Gila	1996-019752		12/03/96	342513
Kosher #219	09/14/96	12/04/96	Gila	1996-019753		12/03/96	342514
Kosher #220	06/28/02	07/24/02	Pinal	2002-039180		07/25/02	356448
Kosher #221	06/28/02	07/24/02	Pinal	2002-039181		07/25/02	356449
Kosher #222	06/28/02	07/24/02	Pinal	2002-039182		07/25/02	356450
Kosher #223	06/28/02	07/24/02	Pinal	2002-039183		07/25/02	356451
Kosher #224	06/28/02	07/24/02	Pinal	2002-039184		07/25/02	356452
Kosher #225	09/07/05	10/11/05	Pinal	2005-137450		09/08/05	367050
Kosher #226	09/07/05	10/11/05	Pinal	2005-137451		09/08/05	367051
Kosher #227	09/07/05	10/11/05	Pinal	2005-137449		09/08/05	367052
Kosher #228	09/07/05	10/11/05	Pinal	2005-137448		09/08/05	367053
Kosher #229	09/07/05	10/11/05	Pinal	2005-137447		09/08/05	367054

RECEIVED
 PLM AT SERVICE OFFICE
 2011 AUG - 1 P 2:49
 PHOENIX, ARIZONA

GROUP XII: (Unpatented mining claims situated in Section 1, Township 1 South, Range 13 East and Section 6, Township 1 South, Range 14 East, G&SR Mer., Gila County)

<u>Claim Name</u>	<u>Date Located</u>	<u>Date Recorded</u>	<u>Cty</u>	<u>Cty Record Dkt</u>	<u>Page</u>	<u>Date Filed BLM</u>	<u>BLM AMC Serial No.</u>
RJD #1	12/5/97	2/27/98	Gila	1998	2760	3/2/98	349780 7
RJD #2	12/5/97	2/27/98	Gila	1998	2761	3/2/98	349781 J
RJD #4	5/17/98	6/5/98	Gila	1998	8633	7/9/98	350335 -

RECEIVED
BLM AZ DISTRICT OFFICE
2011 AUG - 1 P 2:49
PHOENIX, ARIZONA

FedEx® Express

ORIGIN ID NPHA (801) 536-6943 SHIP DATE 31 JUL 17
 JACKIE POPE ACTWGT 0.89 LB
 PARSONS BEHLE & LATAMER CAD 30143880NET3720
 201 SOUTH MAIN STREET
 SUITE 1000
 SALT LAKE CITY, UT 84111 BILL SENDER
 UNITED STATES US

TO ATTN: PUBLIC ROOM
 AZ BUREAU OF LAND MANAGEMENT
 ONE NORTH CENTRAL AVENUE, SUITE 800

PHOENIX AZ 85004

(602) 254-2403 REF 28742003 - JPOPE



TUE - 01 AUG 10:30A
 PRIORITY OVERNIGHT

TRK# 7797 7759 4607
 6201

WP ZSYA

85004
 AZ-US PHX



After printing this label:
 1. Use the "Print" button on this page to print your label to your laser or inkjet printer.
 2. Add the printout to the shipping pouch and affix it to your shipment so that the barcode portion of the label can be read and scanned.
 3. Place labels in shipping pouch and affix it to your shipment so that the barcode portion of the label can be read and scanned.

Warning: Use only the printed original label for shipping. Using a photocopy of this label for shipping purposes is fraudulent and could result in additional billing charges, along with the cancellation of your FedEx account number.
 Use of this system constitutes an agreement to the service conditions in the current FedEx Service Guide, available on fedex.com. FedEx will not be responsible for any claim in excess of \$100 per package, delay, non-delivery, misdelivery, or misinformation, unless you declare a higher value, pay an additional charge, or file a claim for actual loss and file a timely claim. Maximum recovery for actual loss, including attorney's fees, is limited to the declared value. Recovery cannot exceed actual documented loss. Maximum recovery for theft, incidental, consequential, or special is limited to the greatest of the actual loss, the declared value, or \$1,000, e.g., jewelry, precious metals, negotiable instruments, and other items listed in our ServiceGuide. Written claims must be filed within strict time limits. See current FedEx ServiceGuide for more details.

Extremely Urgent



Insert shipping document here.

United States Department of the Interior
Bureau of Land Management
 DIV OF LANDS, MINRLS & ENERGY
 ONE N CENTRAL AVE
 PHOENIX, AZ 85004 -4427
 Phone: 602-417-9200

Receipt

No: 3917749

Transaction #: 4027216	
Date of Transaction: 08/02/2017	
CUSTOMER:	
CARLOTA COPPER COMPANY 2624 FOREST SERVICE RD 287 MIAMI, AZ 85539-0806 US	

LINE #	QTY	DESCRIPTION	REMARKS	UNIT PRICE	TOTAL
1	1.00	LOCATABLE MINERALS / MINING CLAIMS- NOT NEW-UNADJUD, ONE AUTH NO. ONLY / MINING CLAIM MONEY RECEIVED CASES: AMC298647/\$76570.00	POL / MAINT FEE 2018 294	- n/a -	76570.00
TOTAL:					\$76,570.00

PAYMENT INFORMATION			
1	AMOUNT:	76570.00	POSTMARKED: N/A
	TYPE:	CHECK	RECEIVED: 08/01/2017
	CHECK NO:	00002332	
	NAME:	CARLOTA COPPER COMPANY PO BOX 1009 MIAMI AZ 85539-0806 US	

REMARKS

This receipt was generated by the automated BLM Collections and Billing System and is a paper representation of a portion of the official electronic record contained therein.

PARSONS
BEHLE &
LATIMER

201 South Main Street, Suite 1800
Salt Lake City, Utah 84111
Main 801.532.1234
Fax 801.536.6111

A Professional
Law Corporation

August 10, 2016

VIA FEDEX

Arizona State Office
Bureau of Land Management
Attention: Public Room
One North Central Avenue, Suite 800
Phoenix, Arizona 85004-4427

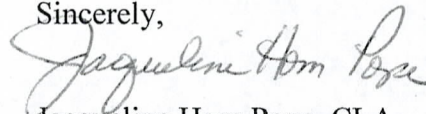
Re: Payment of Claim Maintenance Fee for Carlota Copper Company

Dear Ladies and Gentlemen:

Enclosed please find a check in the amount of \$76,570.00, as payment of the claim maintenance fees pursuant to 30 U.S.C. § 28f(a), as adjusted by 30 U.S. C. §28j(c) and implemented by notice in 74 *Federal Register* 30959-62 (June 29, 2009), as amended by the Consolidated Appropriations Act 2012, Pub. L. No. 112-74, 125 Stat. 786 (2011), and a notice in 79 *Federal Register* 36662-65 (June 30, 2014), for the assessment year beginning September 1, 2017, on behalf of Carlota Copper Company. Enclosed are copies of the Certification of Payment of Maintenance Fee in Lieu of Affidavit of Annual Assessment Work which will be filed with the Gila and Pinal County Recorder's offices.

I also enclosed a self-addressed stamped envelope for purposes of returning a date-stamped copy of the letter and the affidavit along with the receipt for payment. Should you have any questions regarding the enclosed please do not hesitate to contact this office. Your assistance in this matter is greatly appreciated.

Sincerely,



Jacqueline Hom Pope, CLA
Certified Paralegal

JP:

Enclosures

cc: R. Craig Johnson
Royanna Wild

RECEIPT # 3628781

ENTERED
AUG 15 2016
BY: RAm
PARSONSBEHLE.COM

4844-3781-8934 v1

BOISE | LAS VEGAS | RENO | SALT LAKE CITY | WASHINGTON, D.C. |

298647
52072
327251
27738
27738
97634
327251
39932
342296
367050
349780
350334
327251
356448
RECEIVED
BLM AZ STATE OFFICE
2016 AUG 11 PM 3:01
PHOENIX, ARIZONA
Jacqueline Hom Pope
Certified Paralegal
Direct 801.536.6672
JPope@parsonsbehle.com

After recording, please return to:

R. Craig Johnson
Parsons Behle & Latimer
201 South Main, Suite 1800
Salt Lake City, Utah 84111

STATE OF UTAH)
) ss:
County of Salt Lake)

**CERTIFICATION OF PAYMENT OF MAINTENANCE FEE
IN LIEU OF AFFIDAVIT OF ANNUAL ASSESSMENT WORK**

R. Craig Johnson, being first duly sworn, deposes and says that:


1. He is an agent for Carlota Copper Company, the owner of the unpatented lode mining claims and millsites situated in Pinal and Gila Counties, Arizona (the "Claims"), the location notices of which are of record in Pinal and Gila Counties, and in the records of the Arizona State Office of the Bureau of Land Management under the file numbers indicated in the attached Exhibit A.

2. Pursuant to the 30 U.S.C. § 28f(a), as adjusted by 30 U.S.C. § 28j(c) and implemented by notice in 74 Federal Register 30959-62 (June 29, 2009), as amended by the Consolidated Appropriations Act 2012, Pub. L. No. 112-74, 125 Stat. 786 (2011) and a notice in 79 Federal Register 36662-65 (June 30, 2014), the owner paid a maintenance fee of \$155 per claim to the Bureau of Land Management for the assessment year beginning September 1, 2016. This Affidavit is recorded to attest to the payment and receipt of such payment and as an affirmation of an intent to hold those Claims described in Exhibit A attached.

3. The names and address of the owner of the Claims for which this Certificate is prepared are Carlota Copper Company, 2624 Forest Service Road 287, P.O. Box 1009, Miami, Arizona 85539. THIS IS NOT A CHANGE OF ADDRESS


4. The mining claims within the Claims described herein are held and claimed by the owner for the valuable minerals contained therein and the millsites for uses related to the mining claims.

DATED this 9th day of August, 2016.



R. Craig Johnson

Sworn and subscribed before me this 9th day of August, 2016, by R. Craig Johnson,
agent.



Dale M. Valadez
Notary Public

RECEIVED
BLM AZ STATE OFFICE
2016 AUG 11 PM 3:05
PHOENIX, ARIZONA

EXHIBIT A – GILA AND PINAL COUNTIES

2016 AUG 11 PM 3:02

The following unpatented mining claims and millsites are situated in the Pioneer and Globe Mining Districts, Gila and Pinal Counties, Arizona, the names of which and the place of record of the location notices thereof in the official records of the respective counties and the Arizona State Office of the Bureau of Land Management, are as follows:

GROUP III: (Unpatented mining claims situated in Sections 25, 26, 35 and 36, Township 1 North, Range 13 East, G&SR Mer.)

<u>Claim Name</u>	<u>Date Located</u>	<u>Date Recorded</u>	<u>County Records Docket Page</u>	<u>Date Filed BLM</u>	<u>BLM AMC No.</u>
Gila County:					
Grizzly #1	7/18/89	7/24/89	774 120	9/1/89	298647
Amended		11/22/89	785 119	12/13/89	
Grizzly #2	7/18/89	7/24/89	774 123	9/1/89	298648
Amended		11/22/89	785 119	12/13/89	
Grizzly #3	7/18/89	7/24/89	774 126	9/1/89	298649
Amended		11/22/89	785 119	12/13/89	
Grizzly #4	7/18/89	7/24/89	774 129	9/1/89	298650
Amended		11/22/89	785 119	12/13/89	
Pinal County:					
		8/22/89	1625 631	9/1/89	
		11/22/89	1642 209	12/13/89	
Gila County:					
Grizzly #5	7/18/89	7/24/89	774 132	9/1/89	298651
Amended		11/22/89	785 119	12/13/89	
Pinal County:					
		8/22/89	1625 634	9/1/89	
		11/22/89	1642 209	12/13/89	
Gila County:					
Grizzly #6	7/18/89	7/24/89	774 135	9/1/89	298652
Amended		11/22/89	785 119	12/13/89	
Grizzly #7	7/18/89	7/24/89	774 138	9/1/89	298653
Amended		11/22/89	785 119	12/13/89	
Grizzly #8	7/18/89	7/24/89	774 141	9/1/89	298654
Amended		11/22/89	785 119	12/13/89	
Grizzly #9	7/18/89	7/24/89	774 144	9/1/89	298655
Amended		11/22/89	785 119	12/13/89	
Grizzly #10	7/18/89	7/24/89	774 147	9/1/89	298656
Amended		11/22/89	785 119	12/13/89	
Grizzly #11	7/18/89	7/24/89	774 150	9/1/89	298657
Amended		11/22/89	785 119	12/13/89	

<u>Claim Name</u>	<u>Date Located</u>	<u>Date Recorded</u>	<u>County Records Docket Page</u>	<u>Date Filed BLM</u>	<u>BLM AMC No.</u>
Grizzly #12 Amended	7/18/89	7/24/89	774 153	9/1/89	298658
		11/22/89	785 119	12/13/89	
	7/18/89	8/22/89	Pinal County: 1625 637	9/1/89	298659
		11/22/89	1642 209	12/13/89	
Grizzly #13 Amended	7/18/89	7/24/89	Gila County: 774 156	9/1/89	298659
		11/22/89	785 119	12/13/89	
Grizzly #14 Amended	7/18/89	7/24/89	774 159	9/1/89	298660
		11/22/89	785 119	12/13/89	

RECEIVED
BLM AZ STATE OFFICE
 2016 AUG 11 PM 3: 02
 PHOENIX, ARIZONA

RECEIVED
BLM AZ STATE OFFICE

GROUP IV: (Unpatented mining claims situated in Sections 26, 27, 34, 35 and 36, Township 1 North, Range 13 East; G&SR Mer.)

2016 AUG 11 PM 3:02

<u>Claim Name</u>	<u>Loc. Date</u>	<u>County</u>	<u>Original Recordation</u>		<u>Amended Recordation</u>		<u>BLM AMC Serial #</u>
			<u>Book</u>	<u>Page</u>	<u>Book</u>	<u>Page</u>	
Tip Top	3/2/29	Pinal	45	142	648	830	52265
Tip Top #1	8/1/30	Pinal	46	275			52266
Tip Top 2	3/2/29	Pinal	45	144	648	831	52267
Tip Top 3	3/10/29	Pinal	45	145	648	832	52268
Tip Top #4	8/1/30	Pinal	46	301			52269
Eder #10	4/21/69	Pinal	569	819			52270
Eder #11	4/21/69	Pinal	569	820			52271
Eder #12	4/21/69	Pinal	569	821			52272
Eder 14	9/27/71	Pinal	645	51			52274
		Gila	308	309			
Eder 15	9/27/71	Pinal	645	52			52275
		Gila	308	310			
Eder 16	9/27/71	Pinal	645	53	721	95	52276
		Gila	308	311	348	10	
Eder 17	9/27/71	Pinal	645	54	721	96	52277
		Gila	308	312	348	9	
Eder 18	9/27/71	Pinal	710	228			52278
		Gila	308	313			
Eder 19	9/27/71	Pinal	710	229	721	715	52279
		Gila	308	314	348	275	
Eder 22	9/27/71	Pinal	645	56			52280
		Gila	308	317			
Eder #23	1/4/73	Pinal	691	416			52281
Eder 27	9/11/73	Pinal	720	440			52282
Eder 34	6/14/73	Pinal	710	926			52285
Eder 35	6/14/73	Pinal	710	927			52286
Eder 36	6/14/73	Pinal	710	928			52287
Eder 39	6/13/73	Pinal	710	931			52289
Eder 40	6/14/73	Pinal	710	932			52290
Eder 43	6/13/73	Pinal	710	935			52292
Eder 44	6/14/73	Pinal	710	936			52293
Eder 45	6/13/73	Pinal	710	937			52294
Eder 46	6/13/73	Pinal	710	938			52295
Eder 47	6/13/73	Pinal	710	939			52296
Eder 48	6/13/73	Pinal	710	940	721	97	52297
Eder 49	6/12/73	Pinal	710	941			52298
Eder 50	6/12/73	Pinal	710	942			52299

RECEIVED
BLM AZ STATE OFFICE

Claim Name	Loc. Date	County	Original Recordation		Amended Recordation		BLM AMC Serial #
			Book	Page	Book	Page	
Eder 51	6/12/73	Pinal	710	943			52300 7
Eder 52	6/12/73	Pinal	710	944			52301
Eder 53	6/12/73	Pinal	710	945			52302
Eder 54	6/13/73	Pinal	710	946			52303
		Gila	341	802			
Eder 55	6/13/73	Pinal	710	947			52304
		Gila	341	803			
Eder 56	6/13/73	Pinal	710	948			52305
		Gila	341	804			
Eder 57	6/12/73	Pinal	710	949	721	98	52306
		Gila	341	805	348	8	
Eder 59	6/14/73	Pinal	710	951			52307
		Gila	341	807			
Eder 62	9/7/73	Pinal	721	716			52308
Eder 63	9/7/73	Pinal	721	717			52309
		Gila	348	276			
Eder 64	9/7/73	Pinal	721	718			52310
		Gila	348	277			
Eder 65	9/7/73	Pinal	721	719			52311
		Gila	348	278			
Eder 66	9/7/73	Pinal	721	720			52312
		Gila	348	279			
Eder 67	9/7/73	Pinal	721	721			52313
		Gila	348	280			
Eder 68	9/7/73	Pinal	721	722			52314
		Gila	348	281			
Eder 69	9/7/73	Pinal	721	723			52315
		Gila	348	282			
Eder 70	9/24/73	Gila	348	283			52316 7
Eder 71	11/24/87	Gila	726	416			279919 7
Eder 72	11/24/87	Gila	726	419			279920
Eder 73	11/24/87	Gila	726	422			279921
		Pinal	1497	441			
Eder 74	11/24/87	Pinal	1497	443			279922
Eder 75	11/24/87	Pinal	1497	445			279923
Eder 76	11/24/87	Pinal	1497	447			279924 7
Ghost 16	12/29/66	Pinal	497	450			52317 7
Ghost 27	3/10/64	Pinal	387	137			52318
Ghost 28	5/18/64	Pinal	387	138			52319
Ghost 29	3/10/64	Pinal	387	139			52320
Ghost 30	5/18/64	Pinal	387	140			52321 7

RECEIVED
BLM AZ STATE OFFICE

Original Recordation
2016 AUG 11 PM 3:03
Book Page
Amended Recordation
Book Page

BLM
AMC
Serial #

<u>Claim Name</u>	<u>Loc. Date</u>	<u>County</u>	<u>Original Book</u>	<u>Original Page</u>	<u>Amended Book</u>	<u>Amended Page</u>	<u>BLM AMC Serial #</u>
Ghost 31	3/10/64	Pinal	387	141			52322 7
Ghost 32	12/29/66	Pinal	497	451			52323 J
Ghost 38	12/29/66	Pinal	497	452			52326 7
Ghost 40	12/29/66	Pinal	497	453			52327
Ghost 42	12/29/66	Pinal	497	454			52328
Ghost 48	12/29/66	Pinal	497	455			52329
Ghost 50	12/29/66	Pinal	497	456			52330
Ghost 61	3/12/64	Pinal	387	165			52331
Ghost 62	3/12/64	Pinal	387	166			52332
Ghost 63	3/12/64	Pinal	387	167			52333 J
Ghost 66	3/12/64	Pinal	387	170			52336 7
Ghost 90	12/29/66	Pinal	497	457			52337 J
Ghost 93	3/16/64	Pinal	387	194			52340 —
Ghost 95	3/16/64	Pinal	387	195			52342 —
Ghost 97	3/16/64	Pinal	387	196			52344 —
Ghost 99	3/16/64	Pinal	387	197			52346 —
Ghost 131	9/23/65	Pinal	429	515			52365 7
Ghost 132	9/23/65	Pinal	429	516			52366
Ghost 133	9/23/65	Pinal	429	517			52367
Ghost 134	9/23/65	Pinal	429	518			52368
Ghost 135	9/23/65	Pinal	429	519			52369
Ghost 136	9/23/65	Pinal	429	520			52370
Ghost 137	9/23/65	Pinal	429	521			52371
Ghost 140	4/15/64	Pinal	387	209			52372
Ghost 141	4/15/64	Pinal	387	210			52373
Ghost 142	4/15/64	Pinal	387	211			52374
Ghost 143	4/15/64	Pinal	387	212			52375
Ghost 144	4/15/64	Pinal	387	213			52376 J
Rim Rock #5	8/1/30	Pinal	46	304	721	93	52382 7
Annex #5	8/1/30	Pinal	46	305	721	92	52383 J
Cap 130	7/24/30	Pinal	46	311			52386 7
Cap 131	7/25/30	Pinal	46	311			52387
"Moon Rise"	2/15/1899	Gila	6	401			52388
Promoter	11/14/29	Gila	44	5	348	7	52389
Stars and Stripes	1/1/02	Gila	7	466	308	307	52390
Providence	7/1/28	Gila	40	444	309	649	52391 J

PHOENIX, ARIZONA

GROUP V: (Unpatented mining claims situated in Sections 4, 5, 6, 7, Township 1 South, Range 14 East; Sections 1, 2, 11, 12, Township 1 South, Range 13 East; Section 31, Township 1 North, Range 14 East; and Sections 14, 15, 22, 23, 25, 26, 27, Township 1 North, Range 13 East, G&SR Mer.)

<u>Claim Name</u>	<u>Date Located</u>	<u>Date Recorded</u>	<u>Cty</u>	<u>Cty Record Dkt</u>	<u>Page</u>	<u>Date Filed BLM</u>	<u>BLM AMC Serial No.</u>
Kelly #1	1/26/92	3/12/92	Gila	860	997	4/16/92	320760
Kelly #2	1/26/92	3/12/92	Gila	860	1000	4/16/92	320761
Kelly #3	1/26/92	3/12/92	Gila	861	01	4/16/92	320762
Kelly #4	1/26/92	3/12/92	Gila	861	04	4/16/92	320763
Kelly #5	1/26/92	3/12/92	Gila	861	07	4/16/92	320764
Kelly #6	1/28/92	3/12/92	Gila	861	10	4/16/92	320765
Kelly #7	1/26/92	3/12/92	Gila	861	13	4/16/92	320766
Kelly #8	1/28/92	3/12/92	Gila	861	16	4/16/92	320767
Kelly #9	1/26/92	3/12/92	Gila	861	19	4/16/92	320768
Kelly #10	1/28/92	3/12/92	Gila	861	22	4/16/92	320769
Kelly #11	1/26/92	3/12/92	Gila	861	25	4/16/92	320770
Kelly #12	1/28/92	3/12/92	Gila	861	28	4/16/92	320771
Kelly #13	1/26/92	3/12/92	Gila	861	31	4/16/92	320772
Kelly #14	1/28/92	3/12/92	Gila	861	34	4/16/92	320773
Kelly #15	1/28/92	3/12/92	Gila	861	37	4/16/92	320774
Kelly #16	1/28/92	3/12/92	Gila	861	40	4/16/92	320775
Kelly #17	1/28/92	3/12/92	Gila	861	43	4/16/92	320776
Kelly #18	1/28/92	3/12/92	Gila	861	46	4/16/92	320777
Kelly #19	1/28/92	3/12/92	Gila	861	49	4/16/92	320778
Kelly #20	1/26/92	3/12/92	Gila	861	52	4/16/92	320779
Kelly #21	1/27/92	3/12/92	Gila	861	55	4/16/92	320780
Kelly #22	1/27/92	3/12/92	Gila	861	58	4/16/92	320781
Kelly #23	1/27/92	3/12/92	Gila	861	61	4/16/92	320782
Kelly #24	1/27/92	3/12/92	Gila	861	64	4/16/92	320783
Kelly #25	1/27/92	3/12/92	Gila	861	67	4/16/92	320784
Kelly #26	1/27/92	3/12/92	Gila	861	70	4/16/92	320785
Kelly #27	1/29/92	3/12/92	Gila	861	73	4/16/92	320786
			Pinal	1809	641		
Kelly #28	1/29/92	3/12/92	Gila	861	76	4/16/92	320787
			Pinal	1809	643		
Kelly #29	1/29/92	3/12/92	Gila	861	79	4/16/92	320788
			Pinal	1809	645		
Kelly #30	1/29/92	3/12/92	Gila	861	82	4/16/92	320789
Kelly #31-A	7/11/92	8/06/92	Gila	877	747	8/27/92	324206
		8/13/92	Pinal	1845	922		
Kelly #32	1/29/92	3/12/92	Gila	861	88	4/16/92	320791

RECEIVED
BLM AZ STATE OFF
2016 AUG 11 PM 3:
PHOENIX, ARIZON

RECEIVED
BLM AZ STATE OFFICE

<u>Claim Name</u>	<u>Date Located</u>	<u>Date Recorded</u>	<u>Cty</u>	<u>Record Dkt</u>	<u>Page</u>	<u>Date Filed BLM</u>	<u>BLM AMC Serial No.</u>
Kelly #33	1/29/92	3/12/92	Pinal	1809	649	4/16/92	320792 7
Kelly #34	1/29/92	3/12/92	Gila	861	91	4/16/92	320793
			Pinal	1809	651		
Kelly #35	1/29/92	3/12/92	Pinal	1809	653	4/16/92	320794
Kelly #36	1/29/92	3/12/92	Gila	861	94	4/16/92	320795
			Pinal	1809	655		
Kelly #37	1/28/92	3/12/92	Pinal	1809	657	4/16/92	320796
Kelly #38	1/28/92	3/12/92	Gila	861	97	4/16/92	320797
	1/29/92	3/12/92	Pinal	1809	659		
Kelly #39	1/28/92	3/12/92	Pinal	1809	661	4/16/92	320798
Kelly #40	1/31/92	3/12/92	Pinal	1809	663	4/16/92	320799 J
Kelly #53	1/30/92	3/12/92	Pinal	1809	671	4/16/92	320803 7
Kelly #57	1/30/92	3/12/92	Pinal	1809	673	4/16/92	320804
Kelly #58	1/30/92	3/12/92	Pinal	1809	675	4/16/92	320805
Kelly #59	1/30/92	3/12/92	Pinal	1809	677	4/16/92	320806
Kelly #60	1/30/92	3/12/92	Pinal	1809	679	4/16/92	320807 J
Kelly #66	1/30/92	3/12/92	Pinal	1809	691	4/16/92	320813 7
Kelly #67	1/30/92	3/12/92	Pinal	1809	693	4/16/92	320814
Kelly #68	1/30/92	3/12/92	Pinal	1809	695	4/16/92	320815
Kelly #71	1/30/92	3/12/92	Pinal	1809	697	4/16/92	320816
Kelly #72	1/30/92	3/12/92	Pinal	1809	699	4/16/92	320817
Kelly #73	1/30/92	3/12/92	Pinal	1809	701	4/16/92	320818 J
Kelly #83	2/01/92	3/12/92	Pinal	1809	721	4/16/92	320828 7
Kelly #84	2/01/92	3/12/92	Pinal	1809	723	4/16/92	320829 J
Kelly #86	2/01/92	3/12/92	Pinal	1809	727	4/16/92	320831 7
Kelly #87	2/01/92	3/12/92	Pinal	1809	729	4/16/92	320832 J
Kelly #89	2/01/92	3/12/92	Pinal	1809	733	4/16/92	320834 7
Kelly #90	2/01/92	3/12/92	Pinal	1809	735	4/16/92	320835
Kelly #91	2/02/92	3/12/92	Pinal	1809	737	4/16/92	320836
Kelly #92	2/02/92	3/12/92	Gila	861	100	4/16/92	320837
			Pinal	1809	739		
Kelly #93	2/02/92	3/12/92	Gila	861	103	4/16/92	320838
			Pinal	1809	741		
Kelly #94	2/02/92	3/12/92	Gila	861	106	4/16/92	320839
Kelly #95	2/02/92	3/12/92	Gila	861	109	4/16/92	320840
			Pinal	1809	743		
Kelly #96	2/02/92	3/12/92	Gila	861	112	4/16/92	320841
			Pinal	1809	745		
Kelly #97	2/02/92	3/12/92	Gila	861	115	4/16/92	320842
Kelly #98	2/02/92	3/12/92	Gila	861	118	4/16/92	320843
Kelly #99	2/02/92	3/12/92	Gila	861	121	4/16/92	320844 J

RECEIVED
BLM AZ STATE OFFICE

<u>Claim Name</u>	<u>Date Located</u>	<u>Date Recorded</u>	<u>Cty</u>	<u>Record Dkt PH</u>	<u>Date Filed</u>	<u>BLM AMC Serial No.</u>
Kelly #100	2/04/92	3/12/92	Gila	892 489	4/16/92	320845
Kelly #101	10/31/92	12/14/92	Gila	892 489	1/19/93	325818
Kelly #103	10/31/92	12/14/92	Gila	892 495	1/19/93	325820
Kelly #104	10/31/92	12/14/92	Gila	892 498	1/19/93	325821
Kelly #105	10/31/92	12/14/92	Gila	892 501	1/19/93	325822
Kelly #106	10/31/92	12/14/92	Gila	892 504	1/19/93	325823
Kelly #107	10/31/92	12/14/92	Gila	892 507	1/19/93	325824
Kelly #112	10/31/92	12/14/92	Gila	892 522	1/19/93	325829
Kelly #113	10/31/92	12/14/92	Gila	892 525	1/19/93	325830
Kelly #114	10/31/92	12/14/92	Gila	892 528	1/19/93	325831
Kelly #115	10/31/92	12/14/92	Gila	892 531	1/19/93	325832
Kelly #120	11/9/92	12/14/92	Gila	892 546	1/19/93	325837
Kelly #121	11/9/92	12/14/92	Gila	892 549	1/19/93	325838
Kelly #122	11/9/92	12/14/92	Gila	892 552	1/19/93	325839
Kelly #123	11/9/92	12/14/92	Gila	892 555	1/19/93	325840
Kelly #124	11/9/92	12/14/92	Gila	892 558	1/19/93	325841
Kelly #125	11/8/92	12/14/92	Gila	892 561	1/19/93	325842
Kelly #126	11/8/92	12/14/92	Gila	892 564	1/19/93	325843
Kelly #127	11/8/92	12/14/92	Gila	892 567	1/19/93	325844
Kelly #128	11/8/92	12/14/92	Gila	892 570	1/19/93	325845
			Pinal	1874 047		
Kelly #129	11/8/92	12/14/92	Gila	892 573	1/19/93	325846
Kelly #130	11/8/92	12/14/92	Gila	892 576	1/19/93	325847
Kelly #131	11/8/92	12/14/92	Gila	892 579	1/19/93	325848
Kelly #132	11/7/92	12/14/92	Gila	892 582	1/19/93	325849
			Pinal	1874 049		
Kelly #133	11/7/92	12/14/92	Gila	892 585	1/19/93	325850
Kelly #134	11/7/92	12/14/92	Gila	892 588	1/19/93	325851
Kelly #135	11/7/92	12/14/92	Gila	892 591	1/19/93	325852
Kelly #136	11/7/92	12/14/92	Gila	892 594	1/19/93	325853
			Pinal	1874 051		
Kelly #137	11/7/92	12/14/92	Gila	892 597	1/19/93	325854
			Pinal	1874 053		
Kelly #138	11/7/92	12/14/92	Gila	892 600	1/19/93	325855
Kelly #139	11/7/92	12/14/92	Gila	892 601	1/19/93	325856
Kelly #140	11/7/92	12/14/92	Gila	892 604	1/19/93	325857
Kelly #141	11/7/92	12/14/92	Gila	892 607	1/19/93	325858
Kelly #142	11/7/92	12/14/92	Gila	892 610	1/19/93	325859
Kelly #143	11/7/92	12/14/92	Gila	892 613	1/19/93	325860
Kelly #144	11/7/92	12/14/92	Gila	892 616	1/19/93	325861
Kelly #145	11/7/92	12/14/92	Gila	892 619	1/19/93	325862

<u>Claim Name</u>	<u>Date Located</u>	<u>Date Recorded</u>	<u>Cty</u>	<u>Cty Record Dkt</u>	<u>Page</u>	<u>Date Filed BLM</u>	<u>BLM AMC Serial No.</u>
Kelly #146	11/7/92	12/14/92	Gila	892	622	1/19/93	325863 7
Kelly #147	11/7/92	12/14/92	Gila	892	625	1/19/93	325864
Kelly #148	11/6/92	12/14/92	Gila	892	628	1/19/93	325865
Kelly #149	11/6/92	12/14/92	Gila	892	631	1/19/93	325866
Kelly #150	11/6/92	12/14/92	Gila	892	634	1/19/93	325867 J
Kelly #151	7/30/93	8/23/93	Gila	93-635862		8/23/93	327254 7
Kelly #152	7/30/93	8/23/93	Gila	93-635863		8/23/93	327255
Kelly #153	7/30/93	8/23/93	Gila	93-635864		8/23/93	327256
			Pinal	1936	617		
Kelly #154	7/30/93	8/23/93	Gila	93-635865		8/23/93	327257
			Pinal	1936	619		
Kelly #155	7/30/93	8/23/93	Gila	93-635866		8/23/93	327258 J
			Pinal	1936	621		
Kelly #157	7/30/93	8/23/93	Pinal	1936	625	8/23/93	327260 7
Kelly #158	7/30/93	8/23/93	Gila	93-635861		8/23/93	327261
			Pinal	1936	627		
Kelly #159	7/30/93	8/23/93	Pinal	1936	629	8/23/93	327262
Kelly #160	7/30/93	8/23/93	Pinal	1936	631	8/23/93	327263
Kelly #161	7/30/93	8/23/93	Pinal	1936	633	8/23/93	327264
Kelly #162	7/30/93	8/23/93	Pinal	1936	635	8/23/93	327265
Kelly #163	7/30/93	8/23/93	Pinal	1936	637	8/23/93	327266 J

RECEIVED
 BLM AZ STATE OFFICE
 2016 AUG 11 PM 3:03
 PHOENIX, ARIZONA

GROUP VI: (Unpatented mining claims situated in Section 36, Township 1 North, Range 13 East; Section 31, Township 1 North, Range 14 East; Section 1, Township 1 South, Range 13 East; and Section 6, Township 1 South, Range 14 East, Gila County, G&SR Mer.)

<u>Claim Name</u>	<u>Recorded</u>		<u>BLM AMC</u>
	<u>Book/Docket</u>	<u>Page</u>	<u>Serial No.</u>
Lizard No. 27 (W½)	47	348	28018 —
Rejected No. 1	31	415	28020 ✓
Rejected No. 2	31	416	28019 —
Amended	52	374	
Rejected No. 3	53	184	28016 ←
Rejected No. 4	493	569	97634 7
Rejected No. 5	493	571	97635
Rejected No. 6	493	573	97636
Rejected No. 7	493	575	97637
Rejected No. 8	493	577	97638
Rejected No. 9	493	579	97639
Rejected No. 10	493	581	97640
Rejected No. 11	493	583	97641
Rejected No. 12	493	585	97642
Rejected No. 13	493	587	97643 ✓

RECEIVED
 BLM AZ STATE OFFICE
 2016 AUG 11 PM 3:03
 PHOENIX, ARIZONA

GROUP VII: (Unpatented mining claims situated in Section 36, Township 1 North, Range 13 East, Gila County, G&SR Mer.)

<u>Claim Name</u>	<u>Location Date</u>	<u>Recorded Book</u>	<u>Page</u>	<u>BLM AMC Serial No.</u>
Overside	9/1/39	48	70	27989
Amended	6/17/59	102	43	
Amended	5/23/93	909	127	
Crown Point Ext. No. 1	6/17/59	102	37	27990
Amended	5/23/93	909	131	
Crown Point Ext. No. 2	6/17/59	102	38	27991
Amended	5/23/93	909	133	
Old Abe	9/1/39	48	70	27992
Amended	6/17/59	102	39	
Amended	5/23/93	909	124	
Old Abe No. 1	10/1/39	48	82	27993
Amended	6/17/59	102	41	
Amended	5/23/93	909	129	

RECEIVED
 BLM AZ STATE OFFICE
 2016 AUG 11 PM 3:04
 PHOENIX, ARIZONA

GROUP VIII: (Unpatented mining claims situated in Section 36, Township 1 North, Range 13 East, G&SR Mer., Gila County)

<u>Claim Name</u>	<u>Location Date</u>	<u>Cty Record Book</u>	<u>Page</u>	<u>BLM AMC Serial No.</u>
Brewery	3/12/1892	4	145	399327
Amended	5/23/93	909	116	
Clipper	1/20/1906	1	286	39933
Amended	5/23/93	909	118	
Old Abe	9/1/39	48	70	39934
Amended	5/23/93	909	124	
Thomas Jefferson	9/1/39	48	71	39935
Amended	5/23/93	909	120	
Blue Jay Fraction	11/21/42	48	357	39936
Amended	5/23/93	909	122	
Vat	11/25/59	112	344	39937

RECEIVED
 BLM AZ STATE OFFICE
 PHOENIX, ARIZONA
 2016 AUG 11 PM 3: 04

GROUP IX: (Unpatented mining claims situated in Section 36, Township 1 North, Range 13 East, G&SR Mer., Gila County)

<u>Claim Name</u>	<u>Location Date</u>	<u>Cty Record Book</u>	<u>Page</u>	<u>BLM AMC Serial No.</u>
Lost Knife #1	5/23/59	100	416	39938 ⁷
Amended	3/17/68	230	418	
Lost Knife #2	10/28/59	108	133	39939
Amended	3/17/68	230	415	
Manganese Cap	5/06/65	176	507	39940
Amended	3/17/68	230	419	
Galena	5/06/65	176	508	39941
Amended	3/17/68	230	416	
Dew	6/1/68	237	635	39942
Lad	6/1/68	237	636	39943

RECEIVED
 BLM AZ STATE OFFICE
 2016 AUG 11 PM 3:04
 PHOENIX, ARIZONA

GROUP X: (Unpatented millsites situated in Section 23 and 26, Township 1 North, Range 13 East, G&SR Mer., Gila County)

<u>Claim Name</u>	<u>Date Located</u>	<u>Date Recorded</u>	<u>Cty Record Dkt</u> <u>Page</u>	<u>Date Filed BLM</u>	<u>BLM AMC Serial No.</u>
Sick-A-More #1	6/16/93	8/23/93	93-635858	8/23/93	327251 7
Sick-A-More #2	6/16/93	8/23/93	93-635859	8/23/93	327252
Sick-A-More #3	6/16/93	8/23/93	93-635860	8/23/93	327253)

RECEIVED
 BLM AZ STATE OFFICE
 PHOENIX, ARIZONA
 2016 AUG 11 PM 3:04

GROUP XI: (Unpatented millsites situated in Sections 25, 26, 35 and 36, Township 1 North, Range 13 East; Section 31, Township 1 North, Range 14 East, Sections 1, 12, Township 1 South, Range 13 East; and Section 6, Township 1 South, Range 14 East, G&SR Mer., Gila and Pinal Counties)

<u>Claim Name</u>	<u>Date Located</u>	<u>Date Recorded</u>	<u>Cty</u>	<u>Cty Record Dkt</u>	<u>Page</u>	<u>Date Filed BLM</u>	<u>BLM AMC Serial No.</u>
Kosher #1	09/12/96	12/04/96	Gila	96-019602		12/03/96	342296 ⁷
Kosher #2	09/12/96	12/04/96	Gila	96-019603		12/03/96	342297
Kosher #3	09/12/96	12/04/96	Gila	96-019604		12/03/96	342298
Kosher #4	09/12/96	12/04/96	Gila	96-019605		12/03/96	342299
Kosher #5	09/12/96	12/04/96	Gila	96-019606		12/03/96	342300
Kosher #6	09/12/96	12/04/96	Gila	96-019607		12/03/96	342301
Kosher #7	09/12/96	12/04/96	Gila	96-019608		12/03/96	342302
Kosher #8	09/12/96	12/04/96	Gila	96-019609		12/03/96	342303
Kosher #9	09/12/96	12/04/96	Gila	96-019610		12/03/96	342304
Kosher #10	09/12/96	12/04/96	Gila	96-019611		12/03/96	342305
Kosher #11	09/12/96	12/04/96	Gila	96-019612		12/03/96	342306
Kosher #12	09/12/96	12/04/96	Gila	96-019613		12/03/96	342307
Kosher #13	09/12/96	12/04/96	Gila	96-019614		12/03/96	342308
Kosher #14	09/12/96	12/04/96	Gila	96-019615		12/03/96	342309
Kosher #15	09/12/96	12/04/96	Gila	96-019616		12/03/96	342310
Kosher #16	09/12/96	12/04/96	Gila	96-019617		12/03/96	342311
Kosher #17	09/12/96	12/04/96	Gila	96-019618		12/03/96	342312
Kosher #18	09/12/96	12/04/96	Gila	96-019619		12/03/96	342313
Kosher #19	09/12/96	12/04/96	Gila	96-019620		12/03/96	342314
Kosher #20	09/12/96	12/04/96	Gila	96-019621		12/03/96	342315
Kosher #21	09/12/96	12/04/96	Gila	96-019622		12/03/96	342316
Kosher #22	09/12/96	12/04/96	Gila	96-019623		12/03/96	342317
Kosher #23	09/12/96	12/04/96	Gila	96-019624		12/03/96	342318
Kosher #23	09/12/96	12/04/96	Pinal	1996-040016		12/03/96	
Kosher #24	09/12/96	12/04/96	Gila	96-019625		12/03/96	342319
Kosher #25	09/12/96	12/04/96	Gila	96-019626		12/03/96	342320
Kosher #26	09/12/96	12/04/96	Gila	96-019627		12/03/96	342321
Kosher #27	09/12/96	12/04/96	Gila	96-019628		12/03/96	342322
Kosher #28	09/12/96	12/04/96	Gila	96-019629		12/03/96	342323
Kosher #29	09/12/96	12/04/96	Gila	96-019630		12/03/96	342324
Kosher #30	09/12/96	12/04/96	Gila	96-019631		12/03/96	342325
Kosher #31	09/12/96	12/04/96	Gila	96-019632		12/03/96	342326
Kosher #32	09/12/96	12/04/96	Pinal	1996-040017		12/03/96	342327
Kosher #33	09/12/96	12/04/96	Gila	96-019633		12/03/96	342328
Kosher #33	09/12/96	12/04/96	Pinal	1996-040018		12/03/96	
Kosher #34	09/12/96	12/04/96	Gila	96-019634		12/03/96	342329

RECEIVED
BLM AZ STATE OFFICE
NOV 11 PM 3:04
PHOENIX, ARIZONA

RECEIVED
BLM AZ STATE OFFICE
Cty Record
2010 AUG 11 PM 3:04

<u>Claim Name</u>	<u>Date Located</u>	<u>Date Recorded</u>	<u>City</u>	<u>Dkt</u>	<u>Page</u>	<u>Date Filed BLM</u>	<u>BLM AMC Serial No.</u>
Kosher #34	09/12/96	12/04/96	Pinal	1996-040019		12/03/96	
Kosher #35	09/12/96	12/04/96	Gila	96-019635		12/03/96	342330
Kosher #36	09/12/96	12/04/96	Gila	96-019636		12/03/96	342331
Kosher #37	09/12/96	12/04/96	Gila	96-019637		12/03/96	342332
Kosher #38	09/12/96	12/04/96	Gila	96-019638		12/03/96	342333
Kosher #39	09/12/96	12/04/96	Gila	96-019639		12/03/96	342334
Kosher #40	09/12/96	12/04/96	Gila	96-019640		12/03/96	342335
Kosher #41	09/12/96	12/04/96	Gila	96-019641		12/03/96	342336
Kosher #42	09/12/96	12/04/96	Gila	96-019642		12/03/96	342337
Kosher #43	09/12/96	12/04/96	Gila	96-019643		12/03/96	342338
Kosher #44	09/12/96	12/04/96	Pinal	1996-040020		12/03/96	342339
Kosher #45	09/12/96	12/04/96	Pinal	1996-040021		12/03/96	342340
Kosher #46	09/12/96	12/04/96	Pinal	1996-040022		12/03/96	342341
Kosher #46	09/12/96	12/04/96	Gila	96-019644		12/03/96	
Kosher #47	09/12/96	12/04/96	Pinal	1996-040023		12/03/96	342342
Kosher #47	09/12/96	12/04/96	Gila	96-019645		12/03/96	
Kosher #48	09/12/96	12/04/96	Gila	96-019646		12/03/96	342343
Kosher #49	09/12/96	12/04/96	Gila	96-019647		12/03/96	342344
Kosher #50	09/12/96	12/04/96	Gila	96-019648		12/03/96	342345
Kosher #51	09/12/96	12/04/96	Gila	96-019649		12/03/96	342346
Kosher #52	09/12/96	12/04/96	Gila	96-019650		12/03/96	342347
Kosher #53	09/12/96	12/04/96	Gila	96-019651		12/03/96	342348
Kosher #54	09/12/96	12/04/96	Gila	96-019652		12/03/96	342349
Kosher #55	09/12/96	12/04/96	Gila	96-019653		12/03/96	342350
Kosher #56	09/12/96	12/04/96	Gila	96-019654		12/03/96	342351
Kosher #57	09/12/96	12/04/96	Pinal	1996-040024		12/03/96	342352
Kosher #58	09/12/96	12/04/96	Pinal	1996-040025		12/03/96	342353
Kosher #59	09/12/96	12/04/96	Pinal	1996-040026		12/03/96	342354
Kosher #60	09/12/96	12/04/96	Pinal	1996-040027		12/03/96	342355
Kosher #60	09/12/96	12/04/96	Gila	96-019655		12/03/96	
Kosher #61	09/12/96	12/04/96	Pinal	1996-040028		12/03/96	342356
Kosher #61	09/12/96	12/04/96	Gila	96-019656		12/03/96	
Kosher #62	09/12/96	12/04/96	Gila	96-019657		12/03/96	342357
Kosher #63	09/12/96	12/04/96	Gila	96-019658		12/03/96	342358
Kosher #64	09/12/96	12/04/96	Gila	96-019659		12/03/96	342359
Kosher #65	09/12/96	12/04/96	Gila	96-019660		12/03/96	342360
Kosher #66	09/12/96	12/04/96	Gila	96-019661		12/03/96	342361
Kosher #67	09/12/96	12/04/96	Gila	96-019662		12/03/96	342362
Kosher #68	09/12/96	12/04/96	Gila	96-019663		12/03/96	342363
Kosher #69	09/12/96	12/04/96	Pinal	1996-040029		12/03/96	342364
Kosher #70	09/12/96	12/04/96	Pinal	1996-040030		12/03/96	342365

RECEIVED
BLM AZ STATE OFFICE

<u>Claim Name</u>	<u>Date Located</u>	<u>Date Recorded</u>	<u>Cty</u>	<u>Dkt</u>	<u>Page</u>	<u>Date Filed</u>	<u>BLM AMC Serial No.</u>
Kosher #71	09/12/96	12/04/96	Pinal	1996-040031	4	12/03/96	342366
Kosher #72	09/12/96	12/04/96	Pinal	1996-040032	4	12/03/96	342367
Kosher #73	09/12/96	12/04/96	Pinal	1996-040033	4	12/03/96	342368
Kosher #73	09/12/96	12/04/96	Gila	96-019664		12/03/96	
Kosher #74	09/12/96	12/04/96	Gila	96-019665		12/03/96	342369
Kosher #75	09/12/96	12/04/96	Gila	96-019666		12/03/96	342370
Kosher #76	09/12/96	12/04/96	Gila	96-019667		12/03/96	342371
Kosher #77	09/12/96	12/04/96	Gila	96-019668		12/03/96	342372
Kosher #78	09/12/96	12/04/96	Gila	96-019669		12/03/96	342373
Kosher #79	09/12/96	12/04/96	Gila	96-019670		12/03/96	342374
Kosher #80	09/12/96	12/04/96	Gila	96-019671		12/03/96	342375
Kosher #81	09/12/96	12/04/96	Pinal	1996-040034		12/03/96	342376
Kosher #82	09/12/96	12/04/96	Pinal	1996-040035		12/03/96	342377
Kosher #83	09/12/96	12/04/96	Pinal	1996-040036		12/03/96	342378
Kosher #84	09/12/96	12/04/96	Pinal	1996-040037		12/03/96	342379
Kosher #84	09/12/96	12/04/96	Gila	96-019672		12/03/96	
Kosher #85	09/12/96	12/04/96	Pinal	1996-040038		12/03/96	342380
Kosher #85	09/12/96	12/04/96	Gila	96-019673		12/03/96	
Kosher #86	09/12/96	12/04/96	Gila	96-019674		12/03/96	342381
Kosher #87	09/12/96	12/04/96	Gila	96-019675		12/03/96	342382
Kosher #88	09/12/96	12/04/96	Gila	96-019676		12/03/96	342383
Kosher #89	09/12/96	12/04/96	Gila	96-019677		12/03/96	342384
Kosher #90	09/12/96	12/04/96	Gila	96-019678		12/03/96	342385
Kosher #91	09/12/96	12/04/96	Gila	96-019679		12/03/96	342386
Kosher #92	09/12/96	12/04/96	Gila	96-019680		12/03/96	342387
Kosher #93	09/13/96	12/04/96	Pinal	1996-040039		12/03/96	342388
Kosher #94	09/13/96	12/04/96	Pinal	1996-040040		12/03/96	342389
Kosher #95	09/13/96	12/04/96	Pinal	1996-040041		12/03/96	342390
Kosher #96	09/13/96	12/04/96	Pinal	1996-040042		12/03/96	342391
Kosher #97	09/13/96	12/04/96	Pinal	1996-040043		12/03/96	342392
Kosher #97	09/13/96	12/04/96	Gila	96-019681		12/03/96	
Kosher #98	09/13/96	12/04/96	Pinal	1996-040044		12/03/96	342393
Kosher #98	09/13/96	12/04/96	Gila	96-019682		12/03/96	
Kosher #99	09/13/96	12/04/96	Gila	96-019683		12/03/96	342394
Kosher #100	09/13/96	12/04/96	Gila	96-019684		12/03/96	342395
Kosher #101	09/13/96	12/04/96	Gila	96-019685		12/03/96	342396
Kosher #102	09/13/96	12/04/96	Gila	96-019686		12/03/96	342397
Kosher #103	09/13/96	12/04/96	Gila	96-019687		12/03/96	342398
Kosher #104	09/13/96	12/04/96	Gila	96-019688		12/03/96	342399
Kosher #105	09/13/96	12/04/96	Gila	96-019689		12/03/96	342400
Kosher #106	09/13/96	12/04/96	Gila	96-019690		12/03/96	342401

RECEIVED
BLM AZ STATE OFFICE
Cty Record
2001/06/04 11:34 AM
Dkt Page 4

<u>Claim Name</u>	<u>Date Located</u>	<u>Date Recorded</u>	<u>Cty</u>	<u>Dkt</u>	<u>Page</u>	<u>Date Filed BLM</u>	<u>BLM AMC Serial No.</u>
Kosher #107	09/13/96	12/04/96	PHOENIX, ARIZONA	1996-040045		12/03/96	342402
Kosher #108	09/13/96	12/04/96	Pinal	1996-040046		12/03/96	342403
Kosher #109	09/13/96	12/04/96	Pinal	1996-040047		12/03/96	342404
Kosher #110	09/13/96	12/04/96	Pinal	1996-040048		12/03/96	342405
Kosher #111	09/13/96	12/04/96	Pinal	1996-040049		12/03/96	342406
Kosher #112	09/13/96	12/04/96	Pinal	1996-040050		12/03/96	342407
Kosher #112	09/13/96	12/04/96	Gila	96-019691		12/03/96	
Kosher #113	09/13/96	12/04/96	Pinal	1996-040051		12/03/96	342408
Kosher #113	09/13/96	12/04/96	Gila	96-019692		12/03/96	
Kosher #114	09/13/96	12/04/96	Gila	96-019693		12/03/96	342409
Kosher #115	09/13/96	12/04/96	Gila	96-019694		12/03/96	342410
Kosher #116	09/13/96	12/04/96	Gila	96-019695		12/03/96	342411
Kosher #117	09/13/96	12/04/96	Gila	96-019696		12/03/96	342412
Kosher #118	09/13/96	12/04/96	Gila	96-019697		12/03/96	342413
Kosher #119	09/13/96	12/04/96	Gila	96-019698		12/03/96	342414
Kosher #120	09/13/96	12/04/96	Gila	96-019699		12/03/96	342415
Kosher #121	09/13/96	12/04/96	Gila	96-019700		12/03/96	342416
Kosher #122	09/13/96	12/04/96	Pinal	1996-040052		12/03/96	342417
Kosher #123	09/13/96	12/04/96	Pinal	1996-040053		12/03/96	342418
Kosher #124	09/13/96	12/04/96	Pinal	1996-040054		12/03/96	342419
Kosher #125	09/13/96	12/04/96	Pinal	1996-040055		12/03/96	342420
Kosher #126	09/13/96	12/04/96	Pinal	1996-040056		12/03/96	342421
Kosher #127	09/13/96	12/04/96	Pinal	1996-040057		12/03/96	342422
Kosher #127	09/13/96	12/04/96	Gila	96-019701		12/03/96	
Kosher #128	09/13/96	12/04/96	Pinal	1996-040058		12/03/96	342423
Kosher #128	09/13/96	12/04/96	Gila	96-019702		12/03/96	
Kosher #129	09/13/96	12/04/96	Gila	96-019703		12/03/96	342424
Kosher #130	09/13/96	12/04/96	Gila	96-019704		12/03/96	342425
Kosher #131	09/13/96	12/04/96	Gila	96-019705		12/03/96	342426
Kosher #132	09/13/96	12/04/96	Gila	96-019706		12/03/96	342427
Kosher #133	09/13/96	12/04/96	Gila	96-019707		12/03/96	342428
Kosher #134	09/13/96	12/04/96	Gila	96-019708		12/03/96	342429
Kosher #135	09/13/96	12/04/96	Gila	96-019709		12/03/96	342430
Kosher #136	09/13/96	12/04/96	Gila	96-019710		12/03/96	342431
Kosher #137	09/13/96	12/04/96	Gila	96-019711		12/03/96	342432
Kosher #138	09/13/96	12/04/96	Pinal	1996-040059		12/03/96	342433
Kosher #139	09/13/96	12/04/96	Pinal	1996-040060		12/03/96	342434
Kosher #140	09/13/96	12/04/96	Pinal	1996-040061		12/03/96	342435
Kosher #141	09/13/96	12/04/96	Pinal	1996-040062		12/03/96	342436
Kosher #142	09/13/96	12/04/96	Pinal	1996-040063		12/03/96	342437
Kosher #143	09/13/96	12/04/96	Pinal	1996-040064		12/03/96	342438

RECEIVED
BLM AZ STATE OFFICE

<u>Claim Name</u>	<u>Date Located</u>	<u>Date Recorded</u>	<u>City</u>	<u>Record Dkt. Page</u>	<u>Date Filed BLM</u>	<u>BLM AMC Serial No.</u>
Kosher #144	09/13/96	12/04/96	Pinal	1996-040065	12/03/96	342439
Kosher #144	09/13/96	12/04/96	Gila	1996-019712	12/03/96	
Kosher #145	09/13/96	12/04/96	Pinal	1996-040066	12/03/96	342440
Kosher #145	09/13/96	12/04/96	Gila	1996-019713	12/03/96	
Kosher #146	09/13/96	12/04/96	Gila	1996-019714	12/03/96	342441
Kosher #147	09/13/96	12/04/96	Gila	1996-019715	12/03/96	342442
Kosher #148	09/13/96	12/04/96	Gila	1996-019716	12/03/96	342443
Kosher #149	09/13/96	12/04/96	Gila	1996-019717	12/03/96	342444
Kosher #150	09/13/96	12/04/96	Gila	1996-019718	12/03/96	342445
Kosher #151	09/13/96	12/04/96	Gila	1996-019719	12/03/96	342446
Kosher #152	09/13/96	12/04/96	Gila	1996-019720	12/03/96	342447
Kosher #153	09/13/96	12/04/96	Gila	1996-019721	12/03/96	342448
Kosher #154	09/13/96	12/04/96	Gila	1996-019722	12/03/96	342449
Kosher #155	09/13/96	12/04/96	Gila	1996-019723	12/03/96	342450
Kosher #156	09/13/96	12/04/96	Pinal	1996-040067	12/03/96	342451
Kosher #157	09/13/96	12/04/96	Pinal	1996-040068	12/03/96	342452
Kosher #158	09/13/96	12/04/96	Pinal	1996-040069	12/03/96	342453
Kosher #159	09/13/96	12/04/96	Pinal	1996-040070	12/03/96	342454
Kosher #160	09/13/96	12/04/96	Pinal	1996-040071	12/03/96	342455
Kosher #161	09/14/96	12/04/96	Pinal	1996-040072	12/03/96	342456
Kosher #162	09/14/96	12/04/96	Pinal	1996-040073	12/03/96	342457
Kosher #163	09/14/96	12/04/96	Pinal	1996-040074	12/03/96	342458
Kosher #163	09/14/96	12/04/96	Gila	1996-019724	12/03/96	
Kosher #164	09/14/96	12/04/96	Pinal	1996-040075	12/03/96	342459
Kosher #164	09/14/96	12/04/96	Gila	1996-019725	12/03/96	
Kosher #165	09/14/96	12/04/96	Gila	1996-019726	12/03/96	342460
Kosher #166	09/14/96	12/04/96	Gila	1996-019727	12/03/96	342461
Kosher #167	09/14/96	12/04/96	Gila	1996-019728	12/03/96	342462
Kosher #168	09/14/96	12/04/96	Gila	1996-019729	12/03/96	342463
Kosher #169	09/14/96	12/04/96	Gila	1996-019730	12/03/96	342464
Kosher #170	09/14/96	12/04/96	Gila	1996-019731	12/03/96	342465
Kosher #171	09/14/96	12/04/96	Gila	1996-019732	12/03/96	342466
Kosher #172	09/14/96	12/04/96	Gila	1996-019733	12/03/96	342467
Kosher #173	09/14/96	12/04/96	Gila	1996-019734	12/03/96	342468
Kosher #174	09/14/96	12/04/96	Pinal	1996-040076	12/03/96	342469
Kosher #175	09/14/96	12/04/96	Pinal	1996-040077	12/03/96	342470
Kosher #176	09/14/96	12/04/96	Pinal	1996-040078	12/03/96	342471
Kosher #177	09/14/96	12/04/96	Pinal	1996-040079	12/03/96	342472
Kosher #178	09/14/96	12/04/96	Pinal	1996-040080	12/03/96	342473
Kosher #179	09/14/96	12/04/96	Pinal	1996-040081	12/03/96	342474
Kosher #180	09/14/96	12/04/96	Pinal	1996-040082	12/03/96	342475

RECEIVED
BLM AZ STATE OFFICE
Cty Record

<u>Claim Name</u>	<u>Date Located</u>	<u>Date Recorded</u>	<u>Cty</u>	<u>Dkt</u>	<u>Page</u>	<u>Date Filed BLM</u>	<u>BLM AMC Serial No.</u>
Kosher #181	09/14/96	12/04/96	Pinal	1996-040083		12/03/96	342476
Kosher #182	09/14/96	12/04/96	Pinal	1996-040084		12/03/96	342477
Kosher #182	09/14/96	12/04/96	Gila	1996-019735		12/03/96	
Kosher #183	09/14/96	12/04/96	Pinal	1996-040085		12/03/96	342478
Kosher #183	09/14/96	12/04/96	Gila	1996-019736		12/03/96	
Kosher #184	09/14/96	12/04/96	Gila	1996-019737		12/03/96	342479
Kosher #185	09/14/96	12/04/96	Gila	1996-019738		12/03/96	342480
Kosher #186	09/14/96	12/04/96	Pinal	1996-040086		12/03/96	342481
Kosher #187	09/14/96	12/04/96	Pinal	1996-040087		12/03/96	342482
Kosher #188	09/14/96	12/04/96	Pinal	1996-040088		12/03/96	342483
Kosher #189	09/14/96	12/04/96	Pinal	1996-040089		12/03/96	342484
Kosher #190	09/14/96	12/04/96	Pinal	1996-040090		12/03/96	342485
Kosher #191	09/14/96	12/04/96	Pinal	1996-040091		12/03/96	342486
Kosher #192	09/14/96	12/04/96	Pinal	1996-040092		12/03/96	342487
Kosher #193	09/14/96	12/04/96	Pinal	1996-040093		12/03/96	342488
Kosher #193	09/14/96	12/04/96	Gila	1996-019739		12/03/96	
Kosher #194	09/14/96	12/04/96	Pinal	1996-040094		12/03/96	342489
Kosher #194	09/14/96	12/04/96	Gila	1996-019740		12/03/96	
Kosher #195	09/14/96	12/04/96	Gila	1996-019741		12/03/96	342490
Kosher #196	09/14/96	12/04/96	Gila	1996-019742		12/03/96	342491
Kosher #197	09/14/96	12/04/96	Pinal	1996-040095		12/03/96	342492
Kosher #198	09/14/96	12/04/96	Pinal	1996-040096		12/03/96	342493
Kosher #199	09/14/96	12/04/96	Pinal	1996-040097		12/03/96	342494
Kosher #200	09/14/96	12/04/96	Pinal	1996-040098		12/03/96	342495
Kosher #201	09/14/96	12/04/96	Pinal	1996-040099		12/03/96	342496
Kosher #202	09/14/96	12/04/96	Pinal	1996-040100		12/03/96	342497
Kosher #203	09/14/96	12/04/96	Pinal	1996-040101		12/03/96	342498
Kosher #204	09/14/96	12/04/96	Pinal	1996-040102		12/03/96	342499
Kosher #205	09/14/96	12/04/96	Pinal	1996-040103		12/03/96	342500
Kosher #205	09/14/97	12/04/96	Gila	1996-019743		12/03/96	
Kosher #206	09/14/97	12/04/96	Gila	1996-019744		12/03/96	342501
Kosher #207	09/14/96	12/04/96	Pinal	1996-040104		12/03/96	342502
Kosher #208	09/14/96	12/04/96	Pinal	1996-040105		12/03/96	342503
Kosher #209	09/14/96	12/04/96	Pinal	1996-040106		12/03/96	342504
Kosher #210	09/14/96	12/04/96	Pinal	1996-040107		12/03/96	342505
Kosher #211	09/14/96	12/04/96	Pinal	1996-040108		12/03/96	342506
Kosher #211	09/14/96	12/04/96	Gila	1996-019745		12/03/96	
Kosher #212	09/14/96	12/04/96	Gila	1996-019746		12/03/96	342507
Kosher #213	09/14/96	12/04/96	Gila	1996-019747		12/03/96	342508
Kosher #214	09/14/96	12/04/96	Gila	1996-019748		12/03/96	342509
Kosher #215	09/14/96	12/04/96	Gila	1996-019749		12/03/96	342510

<u>Claim Name</u>	<u>Date Located</u>	<u>Date Recorded</u>	<u>Cty</u>	<u>Cty Record Dkt</u>	<u>Page</u>	<u>Date Filed BLM</u>	<u>BLM AMC Serial No.</u>
Kosher #216	09/14/96	12/04/96	Gila	1996-019750		12/03/96	342511
Kosher #217	09/14/96	12/04/96	Gila	1996-019751		12/03/96	342512
Kosher #218	09/14/96	12/04/96	Gila	1996-019752		12/03/96	342513
Kosher #219	09/14/96	12/04/96	Gila	1996-019753		12/03/96	342514
Kosher #220	06/28/02	07/24/02	Pinal	2002-039180		07/25/02	356448
Kosher #221	06/28/02	07/24/02	Pinal	2002-039181		07/25/02	356449
Kosher #222	06/28/02	07/24/02	Pinal	2002-039182		07/25/02	356450
Kosher #223	06/28/02	07/24/02	Pinal	2002-039183		07/25/02	356451
Kosher #224	06/28/02	07/24/02	Pinal	2002-039184		07/25/02	356452
Kosher #225	09/07/05	10/11/05	Pinal	2005-137450		09/08/05	367050
Kosher #226	09/07/05	10/11/05	Pinal	2005-137451		09/08/05	367051
Kosher #227	09/07/05	10/11/05	Pinal	2005-137449		09/08/05	367052
Kosher #228	09/07/05	10/11/05	Pinal	2005-137448		09/08/05	367053
Kosher #229	09/07/05	10/11/05	Pinal	2005-137447		09/08/05	367054

RECEIVED
 BLM AZ STATE OFFICE
 PHOENIX, ARIZONA
 2016 AUG 11 PM 3:05

GROUP XII: (Unpatented mining claims situated in Section 1, Township 1 South, Range 13 East and Section 6, Township 1 South, Range 14 East, G&SR Mer., Gila County)

<u>Claim Name</u>	<u>Date Located</u>	<u>Date Recorded</u>	<u>Cty</u>	<u>Cty Record Dkt</u>	<u>Record Page</u>	<u>Date Filed BLM</u>	<u>BLM AMC Serial No.</u>
RJD #1	12/5/97	2/27/98	Gila	1998	2760	3/2/98	349780 ¹
RJD #2	12/5/97	2/27/98	Gila	1998	2761	3/2/98	349781 ¹
RJD #4	5/17/98	6/5/98	Gila	1998	8633	7/9/98	350335—

RECEIVED
 BLM AZ STATE OFFICE
 2016 AUG 11 PM 3:05
 PHOENIX, ARIZONA

FedEx®

Express

Page 1 of 5

RECEIVED
BLM AZ STATE OFFICE

ORIGIN ID: NPHA (801) 538-6943
JACQUE POPE
PARSONS BEHLE & LATIMER
201 SOUTH MAIN STREET
SUITE 1800
SALT LAKE CITY, UT 84111
UNITED STATES US


SHIP DATE: 10AUG16
ACT WT: 0.80 LB
CALC WT: 0.80 LB
1790 PH 3:01
BILL SENDER
PHOENIX, ARIZONA

TO ATTENTION: PUBLIC ROOM
ARIZONA - BUREAU OF LAND MANAGEMENT
ONE NORTH CENTRAL AVENUE, SUITE 800

54J1137041EB

PHOENIX AZ 85004

(802) 417-9200 REF: 23742.001 - JPOPE
INV. DEPT.




THU - 11 AUG 10:30A
PRIORITY OVERNIGHT

TRK# 7769 6748 1183
0261

WP ZSYA

85004
AZ-US PHX



Do not ship liquids, blood, or clinical specimens in this packaging.

After printing this label, if you use this online to print your label to your laser or inkjet printer.

Extremely Urgent

RT 278 1 10:30 D
ST 5.2 1183 08.11

Insert shipping document here

United States Department of the Interior
Bureau of Land Management
 DIV OF LANDS, MINRLS & ENERGY
 ONE N CENTRAL AVE
 PHOENIX, AZ 85004 -4427
 Phone: 602-417-9200

Receipt

No: 3628781

Transaction #: 3732552	
Date of Transaction: 08/12/2016	
CUSTOMER:	
PARSONS BEHLE & LATIMER 201 S MAIN ST STE 1800 SLC,UT 84111-2218 US	

LINE #	QTY	DESCRIPTION	REMARKS	UNIT PRICE	TOTAL
1	1.00	LOCATABLE MINERALS / MINING CLAIMS- NOT NEW-UNADJUD,ONE AUTH NO. ONLY / MINING CLAIM MONEY RECEIVED CASES: AMC298647/\$76570.00	MAINT FEE 2017	- n/a -	76570.00
TOTAL:					\$76,570.00

PAYMENT INFORMATION					
1	AMOUNT:	76570.00	POSTMARKED:	08/10/2016	
	TYPE:	CHECK	RECEIVED:	08/11/2016	
	CHECK NO:	00001220			
	NAME:	CARLOTA COPPER COMPANY PO BOX 1009 MIAMI AZ 85539 US			

REMARKS

This receipt was generated by the automated BLM Collections and Billing System and is a paper representation of a portion of the official electronic record contained therein.



DECONCINI MCDONALD YETWIN & LACY

**A PROFESSIONAL CORPORATION
ATTORNEYS AT LAW**

2525 EAST BROADWAY BOULEVARD • SUITE 200 • TUCSON, ARIZONA 85716-5300
(520) 322-5000 • (520) 322-5585 (FAX)

298647
52072
279919
DMYL.COM

367050

349780

350334

DENISE M. BAINTON
ALICE W. CALLISON
BARRY M. COREY
JODY A. CORRALES
PETER B. GOLDMAN
NATHAN B. HANNAH
STEVEN J. ITKIN
JAMES A. JUTRY
EDWARD J. LABER
JOHN C. LACY
KATHRYN B. NELSON

RYAN D. O'NEAL
ALEXIA J. PETERSON
JOHN C. RICHARDSON
LISA ANNE SMITH
SPENCER A. SMITH
SESALY O. STAMPS
JAMES M. SUSA
PAUL M. TILLEY
GARY F. URMAN
MICHAEL R. URMAN

OF COUNSEL:

RICHARD M. YETWIN
BARRON & ASSOCIATES, P.C. - JOHN H. BARRON, III
SHUIE FENG

FIRM FOUNDERS:
EVO A. DECONCINI (1901-1986)
JOHN R. MCDONALD (1933-2012)
DENNIS W. DECONCINI

320760

PHOENIX OFFICE:
7310 NORTH 16TH STREET, SUITE 330
PHOENIX, ARIZONA 85020
(602) 282-0500
FAX: (602) 282-0520

324206

PLEASE REPLY TO TUCSON
KSMITH@DMYL.COM

325818

~~327251~~

327251

27738

97634

39932

342296

August 17, 2015

Via Federal Express

Arizona State Office
Bureau of Land Management
Attention: Public Room
One North Central Avenue, Suite 800
Phoenix, AZ 85004-4427

RE: Payment of Claim Maintenance Fee; Carlota Copper Company

Ladies and Gentlemen:

Delivered herewith is a check in the amount of \$76,570.00, as payment of the claim maintenance fees pursuant to the 30 U.S.C. § 28f(a), as adjusted by 30 U.S.C. § 28j(c) and implemented by notice in 74 *Federal Register* 30959-62 (June 29, 2009), as amended by the Consolidated Appropriations Act 2012, Pub. L. No. 112-74, 125 Stat. 786 (2011), and a notice in 79 *Federal Register* 36662-65 (June 30, 2014), for the assessment year beginning September 1, 2015, on behalf of Carlota Copper Company. A copy of the Certification of Payment of Maintenance Fee in Lieu of Affidavit of Annual Assessment Work to be recorded with the Pinal and Gila County Recorder's Offices is also enclosed herewith.

Please return a date-stamped copy of this letter and the affidavit along with the receipt for payment to this office.

Thank you for your assistance and please feel free to contact me or John Lacy with any questions or concerns.

Sincerely,

Katheryn A. Smith
Katheryn A. Smith, CP
Certified Paralegal

RECEIVED
BLM AZ STATE OFFICE
2015 AUG 19 A 10: 03
PHOENIX, ARIZONA

Encl.

cc Melissa Henderson (w/o encl)
I:\FILES\DOCS\CARL10\260626\LTR\QM3572.DOCX

ENTERED
AUG 25 2015
BY: RE

RECEIPT # 3371981

STATE OF ARIZONA)
) ss:
County of Pima)

**CERTIFICATION OF PAYMENT OF MAINTENANCE FEE
IN LIEU OF AFFIDAVIT OF ANNUAL ASSESSMENT WORK**

John C. Lacy, being first duly sworn, deposes and says that:


1. He is an agent for Carlota Copper Company, the owner of the unpatented lode mining claims and millsites situated in Pinal and Gila Counties, Arizona (the "Claims"), the location notices of which are of record in Pinal and Gila Counties, and in the records of the Arizona State Office of the Bureau of Land Management under the file numbers indicated in the attached Exhibit A.

2. Pursuant to the 30 U.S.C. § 28f(a), as adjusted by 30 U.S.C. § 28j(c) and implemented by notice in 74 Federal Register 30959-62 (June 29, 2009), as amended by the Consolidated Appropriations Act 2012, Pub. L. No. 112-74, 125 Stat. 786 (2011) and a notice in 79 Federal Register 36662-65 (June 30, 2014), the owner paid a maintenance fee of \$155 per claim to the Bureau of Land Management for the assessment year beginning September 1, 2015. This Affidavit is recorded to attest to the payment and receipt of such payment and as an affirmation of an intent to hold those Claims described in Exhibit A attached.

3. The names and address of the owner of the Claims for which this Certificate is prepared are Carlota Copper Company, 2624 Forest Service Road 287, P.O. Box 1009, Miami, Arizona 85539. THIS IS NOT A CHANGE OF ADDRESS


4. The mining claims within the Claims described herein are held and claimed by the owner for the valuable minerals contained therein and the millsites for uses related to the mining claims.

DATED this 18th day of August, 2015.


John C. Lacy

RECEIVED
BLM AZ STATE OFFICE
2015 AUG 19 A 10:03
PINAL, ARIZONA

Sworn and subscribed before me this 18th day of August, 2015, by John C. Lacy, agent.





Notary Public

EXHIBIT A

The following unpatented mining claims and millsites are situated in the Pioneer and Globe Mining Districts, Gila and Pinal Counties, Arizona, the names of which and the place of record of the location notices thereof in the official records of the respective counties and the Arizona State Office of the Bureau of Land Management, are as follows:

GROUP III: (Unpatented mining claims situated in Sections 25, 26, 35 and 36, Township 1 North, Range 13 East, G&SR Mer.)

<u>Claim Name</u>	<u>Date Located</u>	<u>Date Recorded</u>	<u>County Records Docket Page</u>	<u>Date Filed BLM</u>	<u>BLM A MC No.</u>
Gila County:					
Grizzly #1	7/18/89	7/24/89	774 120	9/1/89	298647
Amended		11/22/89	785 119	12/13/89	
Grizzly #2	7/18/89	7/24/89	774 123	9/1/89	298648
Amended		11/22/89	785 119	12/13/89	
Grizzly #3	7/18/89	7/24/89	774 126	9/1/89	298649
Amended		11/22/89	785 119	12/13/89	
Grizzly #4	7/18/89	7/24/89	774 129	9/1/89	298650
Amended		11/22/89	785 119	12/13/89	
Pinal County:					
		8/22/89	1625 631	9/1/89	
		11/22/89	1642 209	12/13/89	
Gila County:					
Grizzly #5	7/18/89	7/24/89	774 132	9/1/89	298651
Amended		11/22/89	785 119	12/13/89	
Pinal County:					
		8/22/89	1625 634	9/1/89	
		11/22/89	1642 209	12/13/89	
Gila County:					
Grizzly #6	7/18/89	7/24/89	774 135	9/1/89	298652
Amended		11/22/89	785 119	12/13/89	
Grizzly #7	7/18/89	7/24/89	774 138	9/1/89	298653
Amended		11/22/89	785 119	12/13/89	
Grizzly #8	7/18/89	7/24/89	774 141	9/1/89	298654
Amended		11/22/89	785 119	12/13/89	
Grizzly #9	7/18/89	7/24/89	774 144	9/1/89	298655
Amended		11/22/89	785 119	12/13/89	
Grizzly #10	7/18/89	7/24/89	774 147	9/1/89	298656
Amended		11/22/89	785 119	12/13/89	
Grizzly #11	7/18/89	7/24/89	774 150	9/1/89	298657
Amended		11/22/89	785 119	12/13/89	
Grizzly #12	7/18/89	7/24/89	774 153	9/1/89	298658
Amended		11/22/89	785 119	12/13/89	

listed again green flag

listed again green flag

RECEIVED
 BLM AZ STATE OFFICE
 PHOENIX, ARIZONA
 2015 AUG 19 10:03

listed again 9-8-89

<u>Claim Name</u>	<u>Date Located</u>	<u>Date Recorded</u>	<u>County Records Docket Page</u>	<u>Date Filed BLM</u>	<u>BLM A MC No.</u>
	7/18/89	8/22/89	Pinal County: 1625 637	9/1/89	
		11/22/89	1642 209	12/13/89	
			Gila County:		
Grizzly #13 Amended	7/18/89	7/24/89	774 156	9/1/89	298659
		11/22/89	785 119	12/13/89	
Grizzly #14 Amended	7/18/89	7/24/89	774 159	9/1/89	298660 ✓
		11/22/89	785 119	12/13/89	

RECEIVED
 BLM AZ STATE OFFICE
 2015 AUG 19 A 10:03
 PHOENIX, ARIZONA

GROUP IV: (Unpatented mining claims situated in Sections 26, 27, 34, 35 and 36, Township 1 North, Range 13 East; G&SR Mer.)

<u>Claim Name</u>	<u>Loc. Date</u>	<u>County</u>	<u>Original Recordation</u>		<u>Amended Recordation</u>		<u>BLM A MC Serial #</u>
			<u>Book</u>	<u>Page</u>	<u>Book</u>	<u>Page</u>	
Tip Top	3/2/29	Pinal	45	142	648	830	52265
Tip Top #1	8/1/30	Pinal	46	275			52266
Tip Top 2	3/2/29	Pinal	45	144	648	831	52267
Tip Top 3	3/10/29	Pinal	45	145	648	832	52268
Tip Top #4	8/1/30	Pinal	46	301			52269
Eder #10	4/21/69	Pinal	569	819			52270
Eder #11	4/21/69	Pinal	569	820			52271
Eder #12	4/21/69	Pinal	569	821			52272
Eder 14	9/27/71	Pinal	645	51			52274
		Gila	308	309			
Eder 15	9/27/71	Pinal	645	52			52275
		Gila	308	310			
Eder 16	9/27/71	Pinal	645	53	721	95	52276
		Gila	308	311	348	10	
Eder 17	9/27/71	Pinal	645	54	721	96	52277
		Gila	308	312	348	9	
Eder 18	9/27/71	Pinal	710	228			52278
		Gila	308	313			
Eder 19	9/27/71	Pinal	710	229	721	715	52279
		Gila	308	314	348	275	
Eder 22	9/27/71	Pinal	645	56			52280
		Gila	308	317			
Eder #23	1/4/73	Pinal	691	416			52281
Eder 27	9/11/73	Pinal	720	440			52282
Eder 34	6/14/73	Pinal	710	926			52285
Eder 35	6/14/73	Pinal	710	927			52286
Eder 36	6/14/73	Pinal	710	928			52287
Eder 39	6/13/73	Pinal	710	931			52289
Eder 40	6/14/73	Pinal	710	932			52290
Eder 43	6/13/73	Pinal	710	935			52292
Eder 44	6/14/73	Pinal	710	936			52293
Eder 45	6/13/73	Pinal	710	937			52294
Eder 46	6/13/73	Pinal	710	938			52295
Eder 47	6/13/73	Pinal	710	939			52296
Eder 48	6/13/73	Pinal	710	940	721	97	52297
Eder 49	6/12/73	Pinal	710	941			52298
Eder 50	6/12/73	Pinal	710	942			52299
Eder 51	6/12/73	Pinal	710	943			52300
Exhibit A							52316

listed again
red flag

RECEIVED
 BLM
 PHOENIX, ARIZONA

<u>Claim Name</u>	<u>Loc. Date</u>	<u>County</u>	<u>Original Recordation</u>		<u>Amended Recordation</u>		<u>BLM A MC Serial #</u>
			<u>Book</u>	<u>Page</u>	<u>Book</u>	<u>Page</u>	
Eder 52	6/12/73	Pinal	710	944			52301
Eder 53	6/12/73	Pinal	710	945			52302
Eder 54	6/13/73	Pinal	710	946			52303
		Gila	341	802			
Eder 55	6/13/73	Pinal	710	947			52304
		Gila	341	803			
Eder 56	6/13/73	Pinal	710	948			52305
		Gila	341	804			
Eder 57	6/12/73	Pinal	710	949	721	98	52306
		Gila	341	805	348	8	
Eder 59	6/14/73	Pinal	710	951			52307
		Gila	341	807			
Eder 62	9/7/73	Pinal	721	716			52308
Eder 63	9/7/73	Pinal	721	717			52309
		Gila	348	276			
Eder 64	9/7/73	Pinal	721	718			52310
		Gila	348	277			
Eder 65	9/7/73	Pinal	721	719			52311
		Gila	348	278			
Eder 66	9/7/73	Pinal	721	720			52312
		Gila	348	279			
Eder 67	9/7/73	Pinal	721	721			52313
		Gila	348	280			
Eder 68	9/7/73	Pinal	721	722			52314
		Gila	348	281			
Eder 69	9/7/73	Pinal	721	723			52315 ^{red box} <i>listed given</i>
		Gila	348	282			
Eder 70	9/24/73	Gila	348	283			52316
Eder 71	11/24/87	Gila	726	416			2799199
Eder 72	11/24/87	Gila	726	419			2799200
Eder 73	11/24/87	Gila	726	422			2799201
		Pinal	1497	441			2799202
Eder 74	11/24/87	Pinal	1497	443			2799203
Eder 75	11/24/87	Pinal	1497	445			2799204
Eder 76	11/24/87	Pinal	1497	447			2799205
Ghost 16	12/29/66	Pinal	497	450			52317
Ghost 27	3/10/64	Pinal	387	137			52318
Ghost 28	5/18/64	Pinal	387	138			52319
Ghost 29	3/10/64	Pinal	387	139			52320
Ghost 30	5/18/64	Pinal	387	140			52321
Ghost 31	3/10/64	Pinal	387	141			52322
Ghost 32	12/29/66	Pinal	497	451			52323

PINAL COUNTY, ARIZONA

RECEIVED
AZ STATE
CLERK'S
OFFICE

Exhibit A

<u>Claim Name</u>	<u>Loc. Date</u>	<u>County</u>	<u>Original Recordation</u>		<u>Amended Recordation</u>		<u>BLM A MC Serial #</u>
			<u>Book</u>	<u>Page</u>	<u>Book</u>	<u>Page</u>	
Ghost 38	12/29/66	Pinal	497	452			52326
Ghost 40	12/29/66	Pinal	497	453			52327
Ghost 42	12/29/66	Pinal	497	454			52328
Ghost 48	12/29/66	Pinal	497	455			52329
Ghost 50	12/29/66	Pinal	497	456			52330
Ghost 61	3/12/64	Pinal	387	165			52331
Ghost 62	3/12/64	Pinal	387	166			52332
Ghost 63	3/12/64	Pinal	387	167			52333
Ghost 66	3/12/64	Pinal	387	170			52336
Ghost 90	12/29/66	Pinal	497	457			52337
Ghost 93	3/16/64	Pinal	387	194			52340
Ghost 95	3/16/64	Pinal	387	195			52342
Ghost 97	3/16/64	Pinal	387	196			52344
Ghost 99	3/16/64	Pinal	387	197			52346
Ghost 131	9/23/65	Pinal	429	515			52365
Ghost 132	9/23/65	Pinal	429	516			52366
Ghost 133	9/23/65	Pinal	429	517			52367
Ghost 134	9/23/65	Pinal	429	518			52368
Ghost 135	9/23/65	Pinal	429	519			52369
Ghost 136	9/23/65	Pinal	429	520			52370
Ghost 137	9/23/65	Pinal	429	521			52371
Ghost 140	4/15/64	Pinal	387	209			52372
Ghost 141	4/15/64	Pinal	387	210			52373
Ghost 142	4/15/64	Pinal	387	211			52374
Ghost 143	4/15/64	Pinal	387	212			52375
Ghost 144	4/15/64	Pinal	387	213			52376
Rim Rock #5	8/1/30	Pinal	46	304	721	93	52382
Annex #5	8/1/30	Pinal	46	305	721	92	52383
Cap 130	7/24/30	Pinal	46	311			52386
Cap 131	7/25/30	Pinal	46	311			52387
"Moon Rise"	2/15/1899	Gila	6	401			52388
Promoter	11/14/29	Gila	44	5	348	7	52389
Stars and Stripes	1/1/02	Gila	7	466	308	307	52390
Providence	7/1/28	Gila	40	444	309	649	52391

listed as yellow plate

RECEIVED
 BLM AZ STATE OFFICE
 2015 AUG 19 A 10:04
 PINAL, ARIZONA

GROUP V: (Unpatented mining claims situated in Sections 4, 5, 6, 7, Township 1 South, Range 14 East; Sections 1, 2, 11, 12, Township 1 South, Range 13 East; Section 31, Township 1 North, Range 14 East; and Sections 14, 15, 22, 23, 25, 26, 27, Township 1 North, Range 13 East, G&SR Mer.)

<u>Claim Name</u>	<u>Date Located</u>	<u>Date Recorded</u>	<u>Cty</u>	<u>Cty Record Dkt</u>	<u>Page</u>	<u>Date Filed BLM</u>	<u>BLM A MC Serial No.</u>
Kelly #1	1/26/92	3/12/92	Gila	860	997	4/16/92	320760
Kelly #2	1/26/92	3/12/92	Gila	860	1000	4/16/92	320761
Kelly #3	1/26/92	3/12/92	Gila	861	01	4/16/92	320762
Kelly #4	1/26/92	3/12/92	Gila	861	04	4/16/92	320763
Kelly #5	1/26/92	3/12/92	Gila	861	07	4/16/92	320764
Kelly #6	1/28/92	3/12/92	Gila	861	10	4/16/92	320765
Kelly #7	1/26/92	3/12/92	Gila	861	13	4/16/92	320766
Kelly #8	1/28/92	3/12/92	Gila	861	16	4/16/92	320767
Kelly #9	1/26/92	3/12/92	Gila	861	19	4/16/92	320768
Kelly #10	1/28/92	3/12/92	Gila	861	22	4/16/92	320769
Kelly #11	1/26/92	3/12/92	Gila	861	25	4/16/92	320770
Kelly #12	1/28/92	3/12/92	Gila	861	28	4/16/92	320771
Kelly #13	1/26/92	3/12/92	Gila	861	31	4/16/92	320772
Kelly #14	1/28/92	3/12/92	Gila	861	34	4/16/92	320773
Kelly #15	1/28/92	3/12/92	Gila	861	37	4/16/92	320774
Kelly #16	1/28/92	3/12/92	Gila	861	40	4/16/92	320775
Kelly #17	1/28/92	3/12/92	Gila	861	43	4/16/92	320776
Kelly #18	1/28/92	3/12/92	Gila	861	46	4/16/92	320777
Kelly #19	1/28/92	3/12/92	Gila	861	49	4/16/92	320778
Kelly #20	1/26/92	3/12/92	Gila	861	52	4/16/92	320779
Kelly #21	1/27/92	3/12/92	Gila	861	55	4/16/92	320780
Kelly #22	1/27/92	3/12/92	Gila	861	58	4/16/92	320781
Kelly #23	1/27/92	3/12/92	Gila	861	61	4/16/92	320782
Kelly #24	1/27/92	3/12/92	Gila	861	64	4/16/92	320783
Kelly #25	1/27/92	3/12/92	Gila	861	67	4/16/92	320784
Kelly #26	1/27/92	3/12/92	Gila	861	70	4/16/92	320785
Kelly #27	1/29/92	3/12/92	Gila	861	73	4/16/92	320786
			Pinal	1809	641		
Kelly #28	1/29/92	3/12/92	Gila	861	76	4/16/92	320787
			Pinal	1809	643		
Kelly #29	1/29/92	3/12/92	Gila	861	79	4/16/92	320788
			Pinal	1809	645		
Kelly #30	1/29/92	3/12/92	Gila	861	82	4/16/92	320789
Kelly #31-A	7/11/92	8/06/92	Gila	877	747	8/27/92	324206
		8/13/92	Pinal	1845	922		
Kelly #32	1/29/92	3/12/92	Gila	861	88	4/16/92	320791

RECEIVED
 BLM AZ STATE OFFICE
 A.D. 02
 MARCH 1992

<u>Claim Name</u>	<u>Date Located</u>	<u>Date Recorded</u>	<u>Cty</u>	<u>Cty Record Dkt</u>	<u>Page</u>	<u>Date Filed BLM</u>	<u>BLM A MC Serial No.</u>
Kelly #33	1/29/92	3/12/92	Pinal	1809	649	4/16/92	320792
Kelly #34	1/29/92	3/12/92	Gila	861	91	4/16/92	320793
			Pinal	1809	651		
Kelly #35	1/29/92	3/12/92	Pinal	1809	653	4/16/92	320794
Kelly #36	1/29/92	3/12/92	Gila	861	94	4/16/92	320795
			Pinal	1809	655		
Kelly #37	1/28/92	3/12/92	Pinal	1809	657	4/16/92	320796
Kelly #38	1/28/92	3/12/92	Gila	861	97	4/16/92	320797
	1/29/92	3/12/92	Pinal	1809	659		
Kelly #39	1/28/92	3/12/92	Pinal	1809	661	4/16/92	320798
Kelly #40	1/31/92	3/12/92	Pinal	1809	663	4/16/92	320799
Kelly #53	1/30/92	3/12/92	Pinal	1809	671	4/16/92	320803
Kelly #57	1/30/92	3/12/92	Pinal	1809	673	4/16/92	320804
Kelly #58	1/30/92	3/12/92	Pinal	1809	675	4/16/92	320805
Kelly #59	1/30/92	3/12/92	Pinal	1809	677	4/16/92	320806
Kelly #60	1/30/92	3/12/92	Pinal	1809	679	4/16/92	320807
Kelly #66	1/30/92	3/12/92	Pinal	1809	691	4/16/92	320813
Kelly #67	1/30/92	3/12/92	Pinal	1809	693	4/16/92	320814
Kelly #68	1/30/92	3/12/92	Pinal	1809	695	4/16/92	320815
Kelly #71	1/30/92	3/12/92	Pinal	1809	697	4/16/92	320816
Kelly #72	1/30/92	3/12/92	Pinal	1809	699	4/16/92	320817
Kelly #73	1/30/92	3/12/92	Pinal	1809	701	4/16/92	320818
Kelly #83	2/01/92	3/12/92	Pinal	1809	721	4/16/92	320828
Kelly #84	2/01/92	3/12/92	Pinal	1809	723	4/16/92	320829
Kelly #86	2/01/92	3/12/92	Pinal	1809	727	4/16/92	320831
Kelly #87	2/01/92	3/12/92	Pinal	1809	729	4/16/92	320832
Kelly #89	2/01/92	3/12/92	Pinal	1809	733	4/16/92	320834
Kelly #90	2/01/92	3/12/92	Pinal	1809	735	4/16/92	320835
Kelly #91	2/02/92	3/12/92	Pinal	1809	737	4/16/92	320836
Kelly #92	2/02/92	3/12/92	Gila	861	100	4/16/92	320837
			Pinal	1809	739		
Kelly #93	2/02/92	3/12/92	Gila	861	103	4/16/92	320838
			Pinal	1809	741		
Kelly #94	2/02/92	3/12/92	Gila	861	106	4/16/92	320839
Kelly #95	2/02/92	3/12/92	Gila	861	109	4/16/92	320840
			Pinal	1809	743		
Kelly #96	2/02/92	3/12/92	Gila	861	112	4/16/92	320841
			Pinal	1809	745		
Kelly #97	2/02/92	3/12/92	Gila	861	115	4/16/92	320842
Kelly #98	2/02/92	3/12/92	Gila	861	118	4/16/92	320843
Kelly #99	2/02/92	3/12/92	Gila	861	121	4/16/92	320844

RECEIVED
 BLM AZ STATE OFFICE
 FILED
 APR 16 1992
 PHOENIX, AZ

<u>Claim Name</u>	<u>Date Located</u>	<u>Date Recorded</u>	<u>Cty</u>	<u>Cty Record Dkt</u>	<u>Page</u>	<u>Date Filed BLM</u>	<u>BLM A MC Serial No.</u>
Kelly #100	2/04/92	3/12/92	Gila	861	124	4/16/92	320845
Kelly #101	10/31/92	12/14/92	Gila	892	489	1/19/93	325818
Kelly #103	10/31/92	12/14/92	Gila	892	495	1/19/93	325820
Kelly #104	10/31/92	12/14/92	Gila	892	498	1/19/93	325821
Kelly #105	10/31/92	12/14/92	Gila	892	501	1/19/93	325822
Kelly #106	10/31/92	12/14/92	Gila	892	504	1/19/93	325823
Kelly #107	10/31/92	12/14/92	Gila	892	507	1/19/93	325824
Kelly #112	10/31/92	12/14/92	Gila	892	522	1/19/93	325829
Kelly #113	10/31/92	12/14/92	Gila	892	525	1/19/93	325830
Kelly #114	10/31/92	12/14/92	Gila	892	528	1/19/93	325831
Kelly #115	10/31/92	12/14/92	Gila	892	531	1/19/93	325832
Kelly #120	11/9/92	12/14/92	Gila	892	546	1/19/93	325837
Kelly #121	11/9/92	12/14/92	Gila	892	549	1/19/93	325838
Kelly #122	11/9/92	12/14/92	Gila	892	552	1/19/93	325839
Kelly #123	11/9/92	12/14/92	Gila	892	555	1/19/93	325840
Kelly #124	11/9/92	12/14/92	Gila	892	558	1/19/93	325841
Kelly #125	11/8/92	12/14/92	Gila	892	561	1/19/93	325842
Kelly #126	11/8/92	12/14/92	Gila	892	564	1/19/93	325843
Kelly #127	11/8/92	12/14/92	Gila	892	567	1/19/93	325844
Kelly #128	11/8/92	12/14/92	Gila	892	570	1/19/93	325845
			Pinal	1874	047		
Kelly #129	11/8/92	12/14/92	Gila	892	573	1/19/93	325846
Kelly #130	11/8/92	12/14/92	Gila	892	576	1/19/93	325847
Kelly #131	11/8/92	12/14/92	Gila	892	579	1/19/93	325848
Kelly #132	11/7/92	12/14/92	Gila	892	582	1/19/93	325849
			Pinal	1874	049		
Kelly #133	11/7/92	12/14/92	Gila	892	585	1/19/93	325850
Kelly #134	11/7/92	12/14/92	Gila	892	588	1/19/93	325851
Kelly #135	11/7/92	12/14/92	Gila	892	591	1/19/93	325852
Kelly #136	11/7/92	12/14/92	Gila	892	594	1/19/93	325853
			Pinal	1874	051		
Kelly #137	11/7/92	12/14/92	Gila	892	597	1/19/93	325854
			Pinal	1874	053		
Kelly #138	11/7/92	12/14/92	Gila	892	600	1/19/93	325855
Kelly #139	11/7/92	12/14/92	Gila	892	601	1/19/93	325856
Kelly #140	11/7/92	12/14/92	Gila	892	604	1/19/93	325857
Kelly #141	11/7/92	12/14/92	Gila	892	607	1/19/93	325858
Kelly #142	11/7/92	12/14/92	Gila	892	610	1/19/93	325859
Kelly #143	11/7/92	12/14/92	Gila	892	613	1/19/93	325860
Kelly #144	11/7/92	12/14/92	Gila	892	616	1/19/93	325861
Kelly #145	11/7/92	12/14/92	Gila	892	619	1/19/93	325862

RECEIVED
 BLM AZ STATE OFFICE
 2015 AUG 19 10 04 AM
 PHOENIX, ARIZONA

<u>Claim Name</u>	<u>Date Located</u>	<u>Date Recorded</u>	<u>Cty</u>	<u>Cty Record Dkt</u>	<u>Page</u>	<u>Date Filed BLM</u>	<u>BLM A MC Serial No.</u>
Kelly #146	11/7/92	12/14/92	Gila	892	622	1/19/93	325863
Kelly #147	11/7/92	12/14/92	Gila	892	625	1/19/93	325864
Kelly #148	11/6/92	12/14/92	Gila	892	628	1/19/93	325865
Kelly #149	11/6/92	12/14/92	Gila	892	631	1/19/93	325866
Kelly #150	11/6/92	12/14/92	Gila	892	634	1/19/93	325867
Kelly #151	7/30/93	8/23/93	Gila	93-635862		8/23/93	327254
Kelly #152	7/30/93	8/23/93	Gila	93-635863		8/23/93	327255
Kelly #153	7/30/93	8/23/93	Gila	93-635864		8/23/93	327256
			Pinal	1936	617		
Kelly #154	7/30/93	8/23/93	Gila	93-635865		8/23/93	327257
			Pinal	1936	619		
Kelly #155	7/30/93	8/23/93	Gila	93-635866		8/23/93	327258
			Pinal	1936	621		
Kelly #157	7/30/93	8/23/93	Pinal	1936	625	8/23/93	327260
Kelly #158	7/30/93	8/23/93	Gila	93-635861		8/23/93	327261
			Pinal	1936	627		
Kelly #159	7/30/93	8/23/93	Pinal	1936	629	8/23/93	327262
Kelly #160	7/30/93	8/23/93	Pinal	1936	631	8/23/93	327263
Kelly #161	7/30/93	8/23/93	Pinal	1936	633	8/23/93	327264
Kelly #162	7/30/93	8/23/93	Pinal	1936	635	8/23/93	327265
Kelly #163	7/30/93	8/23/93	Pinal	1936	637	8/23/93	327266

RECEIVED
 BLM AZ STATE OFFICE
 2015 AUG 19 A 10: 04
 PHOENIX, ARIZONA

GROUP VI: (Unpatented mining claims situated in Section 36, Township 1 North, Range 13 East; Section 31, Township 1 North, Range 14 East; Section 1, Township 1 South, Range 13 East; and Section 6, Township 1 South, Range 14 East, G&SR Mer.)

<u>Claim Name</u>	<u>Recorded Book/Docket Page</u>		<u>BLM A MC Serial No.</u>
Lizard No. 27 (W½)	47	348	28018
Rejected No. 1	31	415	28020
Rejected No. 2	31	416	28019
Amended	52	374	
Rejected No. 3	53	184	28016
Rejected No. 4	493	569	97634

<u>Claim Name</u>	<u>Recorded Book/Docket Page</u>		<u>BLM A MC Serial No.</u>
Rejected No. 5	493	571	97635
Rejected No. 6	493	573	97636
Rejected No. 7	493	575	97637
Rejected No. 8	493	577	97638
Rejected No. 9	493	579	97639
Rejected No. 10	493	581	97640
Rejected No. 11	493	583	97641
Rejected No. 12	493	585	97642
Rejected No. 13	493	587	97643

RECEIVED
 BLM AZ STATE OFFICE
 2015 AUG 19 A 10: 05
 PHOENIX, ARIZONA

GROUP VII: (Unpatented mining claims situated in Section 36, Township 1 North, Range 13 East, Gila County, G&SR Mer.)

<u>Claim Name</u>	<u>Location Date</u>	<u>Recorded</u>		<u>BLM AMC Serial No.</u>
		<u>Book</u>	<u>Page</u>	
Overside	9/1/39	48	70	27989
Amended	6/17/59	102	43	
Amended	5/23/93	909	127	
Crown Point Ext. No. 1	6/17/59	102	37	27990
Amended	5/23/93	909	131	
Crown Point Ext. No. 2	6/17/59	102	38	27991
Amended	5/23/93	909	133	
Old Abe	9/1/39	48	70	27992
Amended	6/17/59	102	39	
Amended	5/23/93	909	124	
Old Abe No. 1	10/1/39	48	82	27993
Amended	6/17/59	102	41	
Amended	5/23/93	909	129	

RECEIVED
BLM AZ STATE OFFICE
2015 AUG 19 A 10:05
PHOENIX, ARIZONA

GROUP VIII: (Unpatented mining claims situated in Section 36, Township 1 North, Range 13 East, G&SR Mer., Gila County)

<u>Claim Name</u>	<u>Location Date</u>	<u>Cty Record Book</u>	<u>Page</u>	<u>BLM A MC Serial No.</u>
Brewery	3/12/1892	4	145	39932
Amended	5/23/93	909	116	
Clipper	1/20/1906	1	286	39933
Amended	5/23/93	909	118	
Old Abe	9/1/39	48	70	39934
Amended	5/23/93	909	124	
Thomas Jefferson	9/1/39	48	71	39935
Amended	5/23/93	909	120	
Blue Jay Fraction	11/21/42	48	357	39936
Amended	5/23/93	909	122	
Vat	11/25/59	112	344	39937

over

RECEIVED
BLM AZ STATE OFFICE
2015 AUG 19 A 10:05
PHOENIX, ARIZONA

GROUP IX: (Unpatented mining claims situated in Section 36, Township 1 North, Range 13 East, G&SR Mer., Gila County)

<u>Claim Name</u>	<u>Location Date</u>	<u>Cty Record Book</u>	<u>Page</u>	<u>BLM A MC Serial No.</u>
Lost Knife #1	5/23/59	100	416	39938
Amended	3/17/68	230	418	
Lost Knife #2	10/28/59	108	133	39939
Amended	3/17/68	230	415	
Manganese Cap	5/06/65	176	507	39940
Amended	3/17/68	230	419	
Galena	5/06/65	176	508	39941
Amended	3/17/68	230	416	
Dew	6/1/68	237	635	39942
Lad	6/1/68	237	636	39943

RECEIVED
BLM AZ STATE OFFICE
2015 AUG 19 A 10:05
PHOENIX, ARIZONA

GROUP X: (Unpatented millsites situated in Section 23 and 26, Township 1 North, Range 13 East, G&SR Mer., Gila County)

<u>Claim Name</u>	<u>Date Located</u>	<u>Date Recorded</u>	<u>Cty Record Dkt</u> <u>Page</u>	<u>Date Filed BLM</u>	<u>BLM A MC Serial No.</u>
Sick-A-More #1	6/16/93	8/23/93	93-635858	8/23/93	327251
Sick-A-More #2	6/16/93	8/23/93	93-635859	8/23/93	327252
Sick-A-More #3	6/16/93	8/23/93	93-635860	8/23/93	327253

RECEIVED
 BLM AZ STATE OFFICE
 2015 AUG 19 A 10:05
 PHOENIX, ARIZONA

GROUP XI: (Unpatented millsites situated in Sections 25, 26, 35 and 36, Township 1 North, Range 13 East; Section 31, Township 1 North, Range 14 East, Sections 1, 12, Township 1 South, Range 13 East; and Section 6, Township 1 South, Range 14 East, G&SR Mer., Gila and Pinal Counties)

<u>Claim Name</u>	<u>Date Located</u>	<u>Date Recorded</u>	<u>Cty</u>	<u>Cty Record Dkt</u>	<u>Page</u>	<u>Date Filed BLM</u>	<u>BLM A MC Serial No.</u>
Kosher #1	09/12/96	12/04/96	Gila	96-019602		12/03/96	342296
Kosher #2	09/12/96	12/04/96	Gila	96-019603		12/03/96	342297
Kosher #3	09/12/96	12/04/96	Gila	96-019604		12/03/96	342298
Kosher #4	09/12/96	12/04/96	Gila	96-019605		12/03/96	342299
Kosher #5	09/12/96	12/04/96	Gila	96-019606		12/03/96	342300
Kosher #6	09/12/96	12/04/96	Gila	96-019607		12/03/96	342301
Kosher #7	09/12/96	12/04/96	Gila	96-019608		12/03/96	342302
Kosher #8	09/12/96	12/04/96	Gila	96-019609		12/03/96	342303
Kosher #9	09/12/96	12/04/96	Gila	96-019610		12/03/96	342304
Kosher #10	09/12/96	12/04/96	Gila	96-019611		12/03/96	342305
Kosher #11	09/12/96	12/04/96	Gila	96-019612		12/03/96	342306
Kosher #12	09/12/96	12/04/96	Gila	96-019613		12/03/96	342307
Kosher #13	09/12/96	12/04/96	Gila	96-019614		12/03/96	342308
Kosher #14	09/12/96	12/04/96	Gila	96-019615		12/03/96	342309
Kosher #15	09/12/96	12/04/96	Gila	96-019616		12/03/96	342310
Kosher #16	09/12/96	12/04/96	Gila	96-019617		12/03/96	342311
Kosher #17	09/12/96	12/04/96	Gila	96-019618		12/03/96	342312
Kosher #18	09/12/96	12/04/96	Gila	96-019619		12/03/96	342313
Kosher #19	09/12/96	12/04/96	Gila	96-019620		12/03/96	342314
Kosher #20	09/12/96	12/04/96	Gila	96-019621		12/03/96	342315
Kosher #21	09/12/96	12/04/96	Gila	96-019622		12/03/96	342316
Kosher #22	09/12/96	12/04/96	Gila	96-019623		12/03/96	342317
Kosher #23	09/12/96	12/04/96	Gila	96-019624		12/03/96	342318
Kosher #23	09/12/96	12/04/96	Pinal	1996-040016		12/03/96	342319
Kosher #24	09/12/96	12/04/96	Gila	96-019625		12/03/96	342320
Kosher #25	09/12/96	12/04/96	Gila	96-019626		12/03/96	342321
Kosher #26	09/12/96	12/04/96	Gila	96-019627		12/03/96	342322
Kosher #27	09/12/96	12/04/96	Gila	96-019628		12/03/96	342323
Kosher #28	09/12/96	12/04/96	Gila	96-019629		12/03/96	342324
Kosher #29	09/12/96	12/04/96	Gila	96-019630		12/03/96	342325
Kosher #30	09/12/96	12/04/96	Gila	96-019631		12/03/96	342326
Kosher #31	09/12/96	12/04/96	Gila	96-019632		12/03/96	342327
Kosher #32	09/12/96	12/04/96	Pinal	1996-040017		12/03/96	342328
Kosher #33	09/12/96	12/04/96	Gila	96-019633		12/03/96	342329
Kosher #33	09/12/96	12/04/96	Pinal	1996-040018		12/03/96	342330
Kosher #34	09/12/96	12/04/96	Gila	96-019634		12/03/96	342331

RECEIVED
 BLM AZ STATE OFFICE
 2015 AUG 19 4:10:05 PM

<u>Claim Name</u>	<u>Date Located</u>	<u>Date Recorded</u>	<u>Cty</u>	<u>Cty Record Dkt</u>	<u>Page</u>	<u>Date Filed BLM</u>	<u>BLM A MC Serial No.</u>
Kosher #34	09/12/96	12/04/96	Pinal	1996-040019		12/03/96	
Kosher #35	09/12/96	12/04/96	Gila	96-019635		12/03/96	342330
Kosher #36	09/12/96	12/04/96	Gila	96-019636		12/03/96	342331
Kosher #37	09/12/96	12/04/96	Gila	96-019637		12/03/96	342332
Kosher #38	09/12/96	12/04/96	Gila	96-019638		12/03/96	342333
Kosher #39	09/12/96	12/04/96	Gila	96-019639		12/03/96	342334
Kosher #40	09/12/96	12/04/96	Gila	96-019640		12/03/96	342335
Kosher #41	09/12/96	12/04/96	Gila	96-019641		12/03/96	342336
Kosher #42	09/12/96	12/04/96	Gila	96-019642		12/03/96	342337
Kosher #43	09/12/96	12/04/96	Gila	96-019643		12/03/96	342338
Kosher #44	09/12/96	12/04/96	Pinal	1996-040020		12/03/96	342339
Kosher #45	09/12/96	12/04/96	Pinal	1996-040021		12/03/96	342340
Kosher #46	09/12/96	12/04/96	Pinal	1996-040022		12/03/96	342341
Kosher #46	09/12/96	12/04/96	Gila	96-019644		12/03/96	
Kosher #47	09/12/96	12/04/96	Pinal	1996-040023		12/03/96	342342
Kosher #47	09/12/96	12/04/96	Gila	96-019645		12/03/96	
Kosher #48	09/12/96	12/04/96	Gila	96-019646		12/03/96	342343
Kosher #49	09/12/96	12/04/96	Gila	96-019647		12/03/96	342344
Kosher #50	09/12/96	12/04/96	Gila	96-019648		12/03/96	342345
Kosher #51	09/12/96	12/04/96	Gila	96-019649		12/03/96	342346
Kosher #52	09/12/96	12/04/96	Gila	96-019650		12/03/96	342347
Kosher #53	09/12/96	12/04/96	Gila	96-019651		12/03/96	342348
Kosher #54	09/12/96	12/04/96	Gila	96-019652		12/03/96	342349
Kosher #55	09/12/96	12/04/96	Gila	96-019653		12/03/96	342350
Kosher #56	09/12/96	12/04/96	Gila	96-019654		12/03/96	342351
Kosher #57	09/12/96	12/04/96	Pinal	1996-040024		12/03/96	342352
Kosher #58	09/12/96	12/04/96	Pinal	1996-040025		12/03/96	342353
Kosher #59	09/12/96	12/04/96	Pinal	1996-040026		12/03/96	342354
Kosher #60	09/12/96	12/04/96	Pinal	1996-040027		12/03/96	342355
Kosher #60	09/12/96	12/04/96	Gila	96-019655		12/03/96	
Kosher #61	09/12/96	12/04/96	Pinal	1996-040028		12/03/96	342356
Kosher #61	09/12/96	12/04/96	Gila	96-019656		12/03/96	
Kosher #62	09/12/96	12/04/96	Gila	96-019657		12/03/96	342357
Kosher #63	09/12/96	12/04/96	Gila	96-019658		12/03/96	342358
Kosher #64	09/12/96	12/04/96	Gila	96-019659		12/03/96	342359
Kosher #65	09/12/96	12/04/96	Gila	96-019660		12/03/96	342360
Kosher #66	09/12/96	12/04/96	Gila	96-019661		12/03/96	342361
Kosher #67	09/12/96	12/04/96	Gila	96-019662		12/03/96	342362
Kosher #68	09/12/96	12/04/96	Gila	96-019663		12/03/96	342363
Kosher #69	09/12/96	12/04/96	Pinal	1996-040029		12/03/96	342364
Kosher #70	09/12/96	12/04/96	Pinal	1996-040030		12/03/96	342365

RECEIVED
 BLM AZ STATE OFFICE
 2015 AUG 19 AM 10:06

<u>Claim Name</u>	<u>Date Located</u>	<u>Date Recorded</u>	<u>Cty</u>	<u>Cty Record Dkt</u>	<u>Page</u>	<u>Date Filed BLM</u>	<u>BLM A MC Serial No.</u>
Kosher #71	09/12/96	12/04/96	Pinal	1996-040031		12/03/96	342366
Kosher #72	09/12/96	12/04/96	Pinal	1996-040032		12/03/96	342367
Kosher #73	09/12/96	12/04/96	Pinal	1996-040033		12/03/96	342368
Kosher #73	09/12/96	12/04/96	Gila	96-019664		12/03/96	
Kosher #74	09/12/96	12/04/96	Gila	96-019665		12/03/96	342369
Kosher #75	09/12/96	12/04/96	Gila	96-019666		12/03/96	342370
Kosher #76	09/12/96	12/04/96	Gila	96-019667		12/03/96	342371
Kosher #77	09/12/96	12/04/96	Gila	96-019668		12/03/96	342372
Kosher #78	09/12/96	12/04/96	Gila	96-019669		12/03/96	342373
Kosher #79	09/12/96	12/04/96	Gila	96-019670		12/03/96	342374
Kosher #80	09/12/96	12/04/96	Gila	96-019671		12/03/96	342375
Kosher #81	09/12/96	12/04/96	Pinal	1996-040034		12/03/96	342376
Kosher #82	09/12/96	12/04/96	Pinal	1996-040035		12/03/96	342377
Kosher #83	09/12/96	12/04/96	Pinal	1996-040036		12/03/96	342378
Kosher #84	09/12/96	12/04/96	Pinal	1996-040037		12/03/96	342379
Kosher #84	09/12/96	12/04/96	Gila	96-019672		12/03/96	
Kosher #85	09/12/96	12/04/96	Pinal	1996-040038		12/03/96	342380
Kosher #85	09/12/96	12/04/96	Gila	96-019673		12/03/96	
Kosher #86	09/12/96	12/04/96	Gila	96-019674		12/03/96	342381
Kosher #87	09/12/96	12/04/96	Gila	96-019675		12/03/96	342382
Kosher #88	09/12/96	12/04/96	Gila	96-019676		12/03/96	342383
Kosher #89	09/12/96	12/04/96	Gila	96-019677		12/03/96	342384
Kosher #90	09/12/96	12/04/96	Gila	96-019678		12/03/96	342385
Kosher #91	09/12/96	12/04/96	Gila	96-019679		12/03/96	342386
Kosher #92	09/12/96	12/04/96	Gila	96-019680		12/03/96	342387
Kosher #93	09/13/96	12/04/96	Pinal	1996-040039		12/03/96	342388
Kosher #94	09/13/96	12/04/96	Pinal	1996-040040		12/03/96	342389
Kosher #95	09/13/96	12/04/96	Pinal	1996-040041		12/03/96	342390
Kosher #96	09/13/96	12/04/96	Pinal	1996-040042		12/03/96	342391
Kosher #97	09/13/96	12/04/96	Pinal	1996-040043		12/03/96	342392
Kosher #97	09/13/96	12/04/96	Gila	96-019681		12/03/96	
Kosher #98	09/13/96	12/04/96	Pinal	1996-040044		12/03/96	342393
Kosher #98	09/13/96	12/04/96	Gila	96-019682		12/03/96	
Kosher #99	09/13/96	12/04/96	Gila	96-019683		12/03/96	342394
Kosher #100	09/13/96	12/04/96	Gila	96-019684		12/03/96	342395
Kosher #101	09/13/96	12/04/96	Gila	96-019685		12/03/96	342396
Kosher #102	09/13/96	12/04/96	Gila	96-019686		12/03/96	342397
Kosher #103	09/13/96	12/04/96	Gila	96-019687		12/03/96	342398
Kosher #104	09/13/96	12/04/96	Gila	96-019688		12/03/96	342399
Kosher #105	09/13/96	12/04/96	Gila	96-019689		12/03/96	342400
Kosher #106	09/13/96	12/04/96	Gila	96-019690		12/03/96	342401

RECEIVED
 BLM AZ STATE OFFICE

2015 AUG 19 A 10:06
 MIA

<u>Claim Name</u>	<u>Date Located</u>	<u>Date Recorded</u>	<u>Cty</u>	<u>Cty Record Dkt</u>	<u>Page</u>	<u>Date Filed BLM</u>	<u>BLM A MC Serial No.</u>
Kosher #107	09/13/96	12/04/96	Pinal	1996-040045		12/03/96	342402
Kosher #108	09/13/96	12/04/96	Pinal	1996-040046		12/03/96	342403
Kosher #109	09/13/96	12/04/96	Pinal	1996-040047		12/03/96	342404
Kosher #110	09/13/96	12/04/96	Pinal	1996-040048		12/03/96	342405
Kosher #111	09/13/96	12/04/96	Pinal	1996-040049		12/03/96	342406
Kosher #112	09/13/96	12/04/96	Pinal	1996-040050		12/03/96	342407
Kosher #112	09/13/96	12/04/96	Gila	96-019691		12/03/96	
Kosher #113	09/13/96	12/04/96	Pinal	1996-040051		12/03/96	342408
Kosher #113	09/13/96	12/04/96	Gila	96-019692		12/03/96	
Kosher #114	09/13/96	12/04/96	Gila	96-019693		12/03/96	342409
Kosher #115	09/13/96	12/04/96	Gila	96-019694		12/03/96	342410
Kosher #116	09/13/96	12/04/96	Gila	96-019695		12/03/96	342411
Kosher #117	09/13/96	12/04/96	Gila	96-019696		12/03/96	342412
Kosher #118	09/13/96	12/04/96	Gila	96-019697		12/03/96	342413
Kosher #119	09/13/96	12/04/96	Gila	96-019698		12/03/96	342414
Kosher #120	09/13/96	12/04/96	Gila	96-019699		12/03/96	342415
Kosher #121	09/13/96	12/04/96	Gila	96-019700		12/03/96	342416
Kosher #122	09/13/96	12/04/96	Pinal	1996-040052		12/03/96	342417
Kosher #123	09/13/96	12/04/96	Pinal	1996-040053		12/03/96	342418
Kosher #124	09/13/96	12/04/96	Pinal	1996-040054		12/03/96	342419
Kosher #125	09/13/96	12/04/96	Pinal	1996-040055		12/03/96	342420
Kosher #126	09/13/96	12/04/96	Pinal	1996-040056		12/03/96	342421
Kosher #127	09/13/96	12/04/96	Pinal	1996-040057		12/03/96	342422
Kosher #127	09/13/96	12/04/96	Gila	96-019701		12/03/96	
Kosher #128	09/13/96	12/04/96	Pinal	1996-040058		12/03/96	342423
Kosher #128	09/13/96	12/04/96	Gila	96-019702		12/03/96	
Kosher #129	09/13/96	12/04/96	Gila	96-019703		12/03/96	342424
Kosher #130	09/13/96	12/04/96	Gila	96-019704		12/03/96	342425
Kosher #131	09/13/96	12/04/96	Gila	96-019705		12/03/96	342426
Kosher #132	09/13/96	12/04/96	Gila	96-019706		12/03/96	342427
Kosher #133	09/13/96	12/04/96	Gila	96-019707		12/03/96	342428
Kosher #134	09/13/96	12/04/96	Gila	96-019708		12/03/96	342429
Kosher #135	09/13/96	12/04/96	Gila	96-019709		12/03/96	342430
Kosher #136	09/13/96	12/04/96	Gila	96-019710		12/03/96	342431
Kosher #137	09/13/96	12/04/96	Gila	96-019711		12/03/96	342432
Kosher #138	09/13/96	12/04/96	Pinal	1996-040059		12/03/96	342433
Kosher #139	09/13/96	12/04/96	Pinal	1996-040060		12/03/96	342434
Kosher #140	09/13/96	12/04/96	Pinal	1996-040061		12/03/96	342435
Kosher #141	09/13/96	12/04/96	Pinal	1996-040062		12/03/96	342436
Kosher #142	09/13/96	12/04/96	Pinal	1996-040063		12/03/96	342437
Kosher #143	09/13/96	12/04/96	Pinal	1996-040064		12/03/96	342438

2015 AUG 19 AM 10:06
 RECEIVED
 BLM AZ STATE OFFICE

<u>Claim Name</u>	<u>Date Located</u>	<u>Date Recorded</u>	<u>Cty</u>	<u>Cty Record Dkt</u>	<u>Page</u>	<u>Date Filed BLM</u>	<u>BLM A MC Serial No.</u>
Kosher #144	09/13/96	12/04/96	Pinal	1996-040065		12/03/96	342439
Kosher #144	09/13/96	12/04/96	Gila	1996-019712		12/03/96	
Kosher #145	09/13/96	12/04/96	Pinal	1996-040066		12/03/96	342440
Kosher #145	09/13/96	12/04/96	Gila	1996-019713		12/03/96	
Kosher #146	09/13/96	12/04/96	Gila	1996-019714		12/03/96	342441
Kosher #147	09/13/96	12/04/96	Gila	1996-019715		12/03/96	342442
Kosher #148	09/13/96	12/04/96	Gila	1996-019716		12/03/96	342443
Kosher #149	09/13/96	12/04/96	Gila	1996-019717		12/03/96	342444
Kosher #150	09/13/96	12/04/96	Gila	1996-019718		12/03/96	342445
Kosher #151	09/13/96	12/04/96	Gila	1996-019719		12/03/96	342446
Kosher #152	09/13/96	12/04/96	Gila	1996-019720		12/03/96	342447
Kosher #153	09/13/96	12/04/96	Gila	1996-019721		12/03/96	342448
Kosher #154	09/13/96	12/04/96	Gila	1996-019722		12/03/96	342449
Kosher #155	09/13/96	12/04/96	Gila	1996-019723		12/03/96	342450
Kosher #156	09/13/96	12/04/96	Pinal	1996-040067		12/03/96	342451
Kosher #157	09/13/96	12/04/96	Pinal	1996-040068		12/03/96	342452
Kosher #158	09/13/96	12/04/96	Pinal	1996-040069		12/03/96	342453
Kosher #159	09/13/96	12/04/96	Pinal	1996-040070		12/03/96	342454
Kosher #160	09/13/96	12/04/96	Pinal	1996-040071		12/03/96	342455
Kosher #161	09/14/96	12/04/96	Pinal	1996-040072		12/03/96	342456
Kosher #162	09/14/96	12/04/96	Pinal	1996-040073		12/03/96	342457
Kosher #163	09/14/96	12/04/96	Pinal	1996-040074		12/03/96	342458
Kosher #163	09/14/96	12/04/96	Gila	1996-019724		12/03/96	
Kosher #164	09/14/96	12/04/96	Pinal	1996-040075		12/03/96	342459
Kosher #164	09/14/96	12/04/96	Gila	1996-019725		12/03/96	
Kosher #165	09/14/96	12/04/96	Gila	1996-019726		12/03/96	342460
Kosher #166	09/14/96	12/04/96	Gila	1996-019727		12/03/96	342461
Kosher #167	09/14/96	12/04/96	Gila	1996-019728		12/03/96	342462
Kosher #168	09/14/96	12/04/96	Gila	1996-019729		12/03/96	342463
Kosher #169	09/14/96	12/04/96	Gila	1996-019730		12/03/96	342464
Kosher #170	09/14/96	12/04/96	Gila	1996-019731		12/03/96	342465
Kosher #171	09/14/96	12/04/96	Gila	1996-019732		12/03/96	342466
Kosher #172	09/14/96	12/04/96	Gila	1996-019733		12/03/96	342467
Kosher #173	09/14/96	12/04/96	Gila	1996-019734		12/03/96	342468
Kosher #174	09/14/96	12/04/96	Pinal	1996-040076		12/03/96	342469
Kosher #175	09/14/96	12/04/96	Pinal	1996-040077		12/03/96	342470
Kosher #176	09/14/96	12/04/96	Pinal	1996-040078		12/03/96	342471
Kosher #177	09/14/96	12/04/96	Pinal	1996-040079		12/03/96	342472
Kosher #178	09/14/96	12/04/96	Pinal	1996-040080		12/03/96	342473
Kosher #179	09/14/96	12/04/96	Pinal	1996-040081		12/03/96	342474
Kosher #180	09/14/96	12/04/96	Pinal	1996-040082		12/03/96	342475

RECEIVED
BLM AZ STATE OFFICE

<u>Claim Name</u>	<u>Date Located</u>	<u>Date Recorded</u>	<u>Cty</u>	<u>Cty Record Dkt</u>	<u>Page</u>	<u>Date Filed BLM</u>	<u>BLM A MC Serial No.</u>
Kosher #181	09/14/96	12/04/96	Pinal	1996-040083		12/03/96	342476
Kosher #182	09/14/96	12/04/96	Pinal	1996-040084		12/03/96	342477
Kosher #182	09/14/96	12/04/96	Gila	1996-019735		12/03/96	
Kosher #183	09/14/96	12/04/96	Pinal	1996-040085		12/03/96	342478
Kosher #183	09/14/96	12/04/96	Gila	1996-019736		12/03/96	
Kosher #184	09/14/96	12/04/96	Gila	1996-019737		12/03/96	342479
Kosher #185	09/14/96	12/04/96	Gila	1996-019738		12/03/96	342480
Kosher #186	09/14/96	12/04/96	Pinal	1996-040086		12/03/96	342481
Kosher #187	09/14/96	12/04/96	Pinal	1996-040087		12/03/96	342482
Kosher #188	09/14/96	12/04/96	Pinal	1996-040088		12/03/96	342483
Kosher #189	09/14/96	12/04/96	Pinal	1996-040089		12/03/96	342484
Kosher #190	09/14/96	12/04/96	Pinal	1996-040090		12/03/96	342485
Kosher #191	09/14/96	12/04/96	Pinal	1996-040091		12/03/96	342486
Kosher #192	09/14/96	12/04/96	Pinal	1996-040092		12/03/96	342487
Kosher #193	09/14/96	12/04/96	Pinal	1996-040093		12/03/96	342488
Kosher #193	09/14/96	12/04/96	Gila	1996-019739		12/03/96	
Kosher #194	09/14/96	12/04/96	Pinal	1996-040094		12/03/96	342489
Kosher #194	09/14/96	12/04/96	Gila	1996-019740		12/03/96	
Kosher #195	09/14/96	12/04/96	Gila	1996-019741		12/03/96	342490
Kosher #196	09/14/96	12/04/96	Gila	1996-019742		12/03/96	342491
Kosher #197	09/14/96	12/04/96	Pinal	1996-040095		12/03/96	342492
Kosher #198	09/14/96	12/04/96	Pinal	1996-040096		12/03/96	342493
Kosher #199	09/14/96	12/04/96	Pinal	1996-040097		12/03/96	342494
Kosher #200	09/14/96	12/04/96	Pinal	1996-040098		12/03/96	342495
Kosher #201	09/14/96	12/04/96	Pinal	1996-040099		12/03/96	342496
Kosher #202	09/14/96	12/04/96	Pinal	1996-040100		12/03/96	342497
Kosher #203	09/14/96	12/04/96	Pinal	1996-040101		12/03/96	342498
Kosher #204	09/14/96	12/04/96	Pinal	1996-040102		12/03/96	342499
Kosher #205	09/14/96	12/04/96	Pinal	1996-040103		12/03/96	342500
Kosher #205	09/14/97	12/04/96	Gila	1996-019743		12/03/96	
Kosher #206	09/14/97	12/04/96	Gila	1996-019744		12/03/96	342501
Kosher #207	09/14/96	12/04/96	Pinal	1996-040104		12/03/96	342502
Kosher #208	09/14/96	12/04/96	Pinal	1996-040105		12/03/96	342503
Kosher #209	09/14/96	12/04/96	Pinal	1996-040106		12/03/96	342504
Kosher #210	09/14/96	12/04/96	Pinal	1996-040107		12/03/96	342505
Kosher #211	09/14/96	12/04/96	Pinal	1996-040108		12/03/96	342506
Kosher #211	09/14/96	12/04/96	Gila	1996-019745		12/03/96	
Kosher #212	09/14/96	12/04/96	Gila	1996-019746		12/03/96	342507
Kosher #213	09/14/96	12/04/96	Gila	1996-019747		12/03/96	342508
Kosher #214	09/14/96	12/04/96	Gila	1996-019748		12/03/96	342509
Kosher #215	09/14/96	12/04/96	Gila	1996-019749		12/03/96	342510

<u>Claim Name</u>	<u>Date Located</u>	<u>Date Recorded</u>	<u>Cty</u>	<u>Cty Record Dkt</u>	<u>Page</u>	<u>Date Filed BLM</u>	<u>BLM A MC Serial No.</u>
Kosher #216	09/14/96	12/04/96	Gila	1996-019750		12/03/96	342511
Kosher #217	09/14/96	12/04/96	Gila	1996-019751		12/03/96	342512
Kosher #218	09/14/96	12/04/96	Gila	1996-019752		12/03/96	342513
Kosher #219	09/14/96	12/04/96	Gila	1996-019753		12/03/96	342514
Kosher #220	06/28/02	07/24/02	Pinal	2002-039180		07/25/02	356448
Kosher #221	06/28/02	07/24/02	Pinal	2002-039181		07/25/02	356449
Kosher #222	06/28/02	07/24/02	Pinal	2002-039182		07/25/02	356450
Kosher #223	06/28/02	07/24/02	Pinal	2002-039183		07/25/02	356451
Kosher #224	06/28/02	07/24/02	Pinal	2002-039184		07/25/02	356452
Kosher #225	09/07/05	10/11/05	Pinal	2005-137450		09/08/05	367050
Kosher #226	09/07/05	10/11/05	Pinal	2005-137451		09/08/05	367051
Kosher #227	09/07/05	10/11/05	Pinal	2005-137449		09/08/05	367052
Kosher #228	09/07/05	10/11/05	Pinal	2005-137448		09/08/05	367053
Kosher #229	09/07/05	10/11/05	Pinal	2005-137447		09/08/05	367054

RECEIVED
 BLM AZ STATE OFFICE
 2015 AUG 19 A 10: 06
 PHOENIX, ARIZONA

GROUP XII: (Unpatented mining claims situated in Section 1, Township 1 South, Range 13 East and Section 6, Township 1 South, Range 14 East, G&SR Mer., Gila County)

<u>Claim Name</u>	<u>Date Located</u>	<u>Date Recorded</u>	<u>Cty</u>	<u>Cty Record Dkt</u>	<u>Page</u>	<u>Date Filed BLM</u>	<u>BLM A MC Serial No.</u>
RJD #1	12/5/97	2/27/98	Gila	1998	2760	3/2/98	349780
RJD #2	12/5/97	2/27/98	Gila	1998	2761	3/2/98	349781
RJD #4	5/17/98	6/5/98	Gila	1998	8633	7/9/98	350335

RECEIVED
 BLM AZ STATE OFFICE
 2015 AUG 19 A 10:06
 PHOENIX, ARIZONA

After recording, please return to:
Katheryn A. Smith
DeConcini McDonald Yetwin & Lacy, P.C.
2525 E. Broadway Blvd., #200
Tucson, AZ 85716

STATE OF ARIZONA)
) ss:
County of Pima)

**CERTIFICATION OF PAYMENT OF MAINTENANCE FEE
IN LIEU OF AFFIDAVIT OF ANNUAL ASSESSMENT WORK**

John C. Lacy, being first duly sworn, deposes and says that:

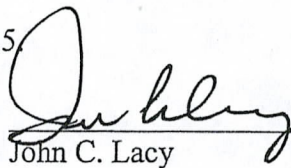
1. He is an agent for Carlota Copper Company, the owner of the unpatented lode mining claims and millsites situated in Pinal County, Arizona (the "Claims"), the location notices of which are of record in Pinal County, and in the records of the Arizona State Office of the Bureau of Land Management under the file numbers indicated in the attached Exhibit A.

2. Pursuant to the 30 U.S.C. § 28f(a), as adjusted by 30 U.S.C. § 28j(c) and implemented by notice in 74 Federal Register 30959-62 (June 29, 2009), as amended by the Consolidated Appropriations Act 2012, Pub. L. No. 112-74, 125 Stat. 786 (2011) and a notice in 79 Federal Register 36662-65 (June 30, 2014), the owner paid a maintenance fee of \$155 per claim to the Bureau of Land Management for the assessment year beginning September 1, 2015. This Affidavit is recorded to attest to the payment and receipt of such payment and as an affirmation of intent to hold.

3. The name and address of the owner of the Claims for which this Certificate is prepared are Carlota Copper Company, 2624 Forest Service Road 287, P.O. Box 1009, Miami, Arizona 85539. THIS IS NOT A CHANGE OF ADDRESS

4. The mining claims within the Claims described herein are held and claimed by the owner for the valuable minerals contained therein and the millsites for uses related to the mining claims.

DATED this 18th day of August, 2015.


John C. Lacy

RECEIVED
BLM AZ STATE OFFICE
2015 AUG 19 A 10:06
PINAL COUNTY, ARIZONA

Sworn and subscribed before me this 18th of August, 2015, by John C. Lacy, Agent.

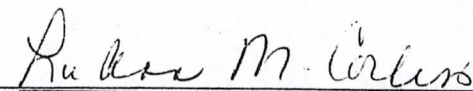

Notary Public OFFICIAL SEAL
LU ANN M. CORLISS
NOTARY PUBLIC-ARIZONA
PIMA COUNTY
My Comm. Exp. Jan. 14, 2016

EXHIBIT A – PINAL COUNTY

The following unpatented mining claims and millsites are situated in the Pioneer and Globe Mining Districts, Pinal County, Arizona, the names of which and the place of record of the location notices thereof in the official records of the county and the Arizona State Office of the Bureau of Land Management, are as follows:

GROUP III: (Unpatented mining claims situated in Sections 25, 26, 35 and 36, Township 1 North, Range 13 East, G&SR Mer.)

<u>Claim Name</u>	<u>Date Located</u>	<u>Date Recorded</u>	<u>County Records</u>		<u>Date Filed</u>	<u>BLM A MC No.</u>
			<u>Docket</u>	<u>Page</u>	<u>BLM</u>	
Grizzly #4	7/18/89	8/22/89	1625	631	9/1/89	298650
Amended		11/22/89	1642	209	12/13/89	
Grizzly #5	7/18/89	8/22/89	1625	634	9/1/89	298651
Amended		11/22/89	1642	209	12/13/89	
Grizzly #12	7/18/89	8/22/89	1625	637	9/1/89	298658
Amended		11/22/89	1642	209	12/13/89	

Duplicate listing from last page

GROUP IV: (Unpatented mining claims situated in Sections 26, 27, 34, 35 and 36, Township 1 North, Range 13 East; G&SR Mer.)

<u>Claim Name</u>	<u>Loc. Date</u>	<u>Original Recordation</u>		<u>Amended Recordation</u>		<u>BLM A MC Serial#</u>
		<u>Book</u>	<u>Page</u>	<u>Book</u>	<u>Page</u>	
Tip Top	3/2/29	45	142	648	830	52265
Tip Top #1	8/1/30	46	275			52266
Tip Top 2	3/2/29	45	144	648	831	52267
Tip Top 3	3/10/29	45	145	648	832	52268
Tip Top #4	8/1/30	46	301			52269
Eder #10	4/21/69	569	819			52270
Eder #11	4/21/69	569	820			52271
Eder #12	4/21/69	569	821			52272
Eder 14	9/27/71	645	51			52274
Eder 15	9/27/71	645	52			52275
Eder 16	9/27/71	645	53	721	95	52276
Eder 17	9/27/71	645	54	721	96	52277

PHOENIX, ARIZONA
 RECEIVED
 BLM AZ STATE OFFICE
 A 10: 07

<u>Claim Name</u>	<u>Loc. Date</u>	<u>Original Recordation</u>		<u>Amended Recordation</u>		<u>BLM A MC Serial #</u>
		<u>Book</u>	<u>Page</u>	<u>Book</u>	<u>Page</u>	
Eder 18	9/27/71	710	228			52278
Eder 19	9/27/71	710	229	721	715	52279
Eder 22	9/27/71	645	56			52280
Eder #23	1/4/73	691	416			52281
Eder 27	9/11/73	720	440			52282
Eder 34	6/14/73	710	926			52285
Eder 35	6/14/73	710	927			52286
Eder 36	6/14/73	710	928			52287
Eder 39	6/13/73	710	931			52289
Eder 40	6/14/73	710	932			52290
Eder 43	6/13/73	710	935			52292
Eder 44	6/14/73	710	936			52293
Eder 45	6/13/73	710	937			52294
Eder 46	6/13/73	710	938			52295
Eder 47	6/13/73	710	939			52296
Eder 48	6/13/73	710	940	721	97	52297
Eder 49	6/12/73	710	941			52298
Eder 50	6/12/73	710	942			52299
Eder 51	6/12/73	710	943			52300
Eder 52	6/12/73	710	944			52301
Eder 53	6/12/73	710	945			52302
Eder 54	6/13/73	710	946			52303
Eder 55	6/13/73	710	947			52304
Eder 56	6/13/73	710	948			52305
Eder 57	6/12/73	710	949	721	98	52306
Eder 59	6/14/73	710	951			52307
Eder 62	9/7/73	721	716			52308
Eder 63	9/7/73	721	717			52309
Eder 64	9/7/73	721	718			52310
Eder 65	9/7/73	721	719			52311
Eder 66	9/7/73	721	720			52312
Eder 67	9/7/73	721	721			52313
Eder 68	9/7/73	721	722			52314
Eder 69	9/7/73	721	723			52315
Eder 73	11/24/87	1497	441			279921
Eder 74	11/24/87	1497	443			279922
Eder 75	11/24/87	1497	445			279923
Eder 76	11/24/87	1497	447			279924
Ghost 16	12/29/66	497	450			52317
Ghost 27	3/10/64	387	137			52318
Ghost 28	5/18/64	387	138			52319
Ghost 29	3/10/64	387	139			52320

Exhibit A

RECEIVED
 BLM AZ STATE OFFICE
 PHOENIX, ARIZONA

Handwritten notes:
 02-15-89
 P. Smoore



<u>Claim Name</u>	<u>Loc. Date</u>	<u>Original Recordation</u>		<u>Amended Recordation</u>		<u>BLM A MC Serial #</u>
		<u>Book</u>	<u>Page</u>	<u>Book</u>	<u>Page</u>	
Ghost 30	5/18/64	387	140			52321
Ghost 31	3/10/64	387	141			52322
Ghost 32	12/29/66	497	451			52323
Ghost 38	12/29/66	497	452			52326
Ghost 40	12/29/66	497	453			52327
Ghost 42	12/29/66	497	454			52328
Ghost 48	12/29/66	497	455			52329
Ghost 50	12/29/66	497	456			52330
Ghost 61	3/12/64	387	165			52331
Ghost 62	3/12/64	387	166			52332
Ghost 63	3/12/64	387	167			52333
Ghost 66	3/12/64	387	170			52336
Ghost 90	12/29/66	497	457			52337
Ghost 93	3/16/64	387	194			52340
Ghost 95	3/16/64	387	195			52342
Ghost 97	3/16/64	387	196			52344
Ghost 99	3/16/64	387	197			52346
Ghost 131	9/23/65	429	515			52365
Ghost 132	9/23/65	429	516			52366
Ghost 133	9/23/65	429	517			52367
Ghost 134	9/23/65	429	518			52368
Ghost 135	9/23/65	429	519			52369
Ghost 136	9/23/65	429	520			52370
Ghost 137	9/23/65	429	521			52371
Ghost 140	4/15/64	387	209			52372
Ghost 141	4/15/64	387	210			52373
Ghost 142	4/15/64	387	211			52374
Ghost 143	4/15/64	387	212			52375
Ghost 144	4/15/64	387	213			52376
Rim Rock #5	8/1/30	46	304	721	93	52382
Annex #5	8/1/30	46	305	721	92	52383
Cap 130	7/24/30	46	311			52386
Cap 131	7/25/30	46	311			52387



listed previously



GROUP V: (Unpatented mining claims situated in Sections 4, 5, 6, 7, Township 1 South, Range 14 East; Sections 1, 2, 11, 12, Township 1 South, Range 13 East; Section 31, Township 1 North, Range 14 East; and Sections 14, 15, 22, 23, 25, 26, 27, Township 1 North, Range 13 East, G&SR Mer.)

RECEIVED
 BLM
 AZ
 LAND OFFICE
 AUG 13 10:08
 PHOENIX, ARIZONA

<u>Claim Name</u>	<u>Date Located</u>	<u>Date Recorded</u>	<u>Cty</u>	<u>Cty Record Dkt</u>	<u>Page</u>	<u>Date Filed BLM</u>	<u>BLM A MC Serial No.</u>
Kelly #158	7/30/93	8/23/93		1936	627	8/23/93	327261
Kelly #159	7/30/93	8/23/93		1936	629	8/23/93	327262
Kelly #160	7/30/93	8/23/93		1936	631	8/23/93	327263
Kelly #161	7/30/93	8/23/93		1936	633	8/23/93	327264
Kelly #162	7/30/93	8/23/93		1936	635	8/23/93	327265
Kelly #163	7/30/93	8/23/93		1936	637	8/23/93	327266

1/25/93
Approved

GROUP XI: (Unpatented millsites situated in Sections 25, 26, 35 and 36, Township 1 North, Range 13 East; Section 31, Township 1 North, Range 14 East, Sections 1, 12, Township 1 South, Range 13 East; and Section 6, Township 1 South, Range 14 East, G&SR Mer., Pinal County)

<u>Claim Name</u>	<u>Date Located</u>	<u>Date Recorded</u>	<u>Cty</u>	<u>Cty Record Dkt</u>	<u>Page</u>	<u>Date Filed BLM</u>	<u>BLM A MC Serial No.</u>
Kosher #23	09/12/96	12/04/96		1996-040016		12/03/96	342318
Kosher #32	09/12/96	12/04/96		1996-040017		12/03/96	342327
Kosher #33	09/12/96	12/04/96		1996-040018		12/03/96	342328
Kosher #34	09/12/96	12/04/96		1996-040019		12/03/96	342329
Kosher #44	09/12/96	12/04/96		1996-040020		12/03/96	342339
Kosher #45	09/12/96	12/04/96		1996-040021		12/03/96	342340
Kosher #46	09/12/96	12/04/96		1996-040022		12/03/96	342341
Kosher #47	09/12/96	12/04/96		1996-040023		12/03/96	342342
Kosher #57	09/12/96	12/04/96		1996-040024		12/03/96	342352
Kosher #58	09/12/96	12/04/96		1996-040025		12/03/96	342353
Kosher #59	09/12/96	12/04/96		1996-040026		12/03/96	342354
Kosher #60	09/12/96	12/04/96		1996-040027		12/03/96	342355
Kosher #61	09/12/96	12/04/96		1996-040028		12/03/96	342356
Kosher #69	09/12/96	12/04/96		1996-040029		12/03/96	342364
Kosher #70	09/12/96	12/04/96		1996-040030		12/03/96	342365
Kosher #71	09/12/96	12/04/96		1996-040031		12/03/96	342366
Kosher #72	09/12/96	12/04/96		1996-040032		12/03/96	342367
Kosher #73	09/12/96	12/04/96		1996-040033		12/03/96	342368
Kosher #81	09/12/96	12/04/96		1996-040034		12/03/96	342376
Kosher #82	09/12/96	12/04/96		1996-040035		12/03/96	342377
Kosher #83	09/12/96	12/04/96		1996-040036		12/03/96	342378
Kosher #84	09/12/96	12/04/96		1996-040037		12/03/96	342379
Kosher #85	09/12/96	12/04/96		1996-040038		12/03/96	342380
Kosher #93	09/13/96	12/04/96		1996-040039		12/03/96	342388
Kosher #94	09/13/96	12/04/96		1996-040040		12/03/96	342389
Kosher #95	09/13/96	12/04/96		1996-040041		12/03/96	342390

RECEIVED
BLM AZ STATE OFFICE
2015 AUG 11 9
AUG 11 2015
(over)

<u>Claim Name</u>	<u>Date Located</u>	<u>Date Recorded</u>	<u>Cty</u>	<u>Cty Record Dkt</u>	<u>Page</u>	<u>Date Filed BLM</u>	<u>BLM A MC Serial No.</u>
Kosher #96	09/13/96	12/04/96		1996-040042		12/03/96	342391
Kosher #97	09/13/96	12/04/96		1996-040043		12/03/96	342392
Kosher #98	09/13/96	12/04/96		1996-040044		12/03/96	<u>342393</u>
Kosher #107	09/13/96	12/04/96		1996-040045		12/03/96	342402
Kosher #108	09/13/96	12/04/96		1996-040046		12/03/96	342403
Kosher #109	09/13/96	12/04/96		1996-040047		12/03/96	342404
Kosher #110	09/13/96	12/04/96		1996-040048		12/03/96	342405
Kosher #111	09/13/96	12/04/96		1996-040049		12/03/96	342406
Kosher #112	09/13/96	12/04/96		1996-040050		12/03/96	342407
Kosher #113	09/13/96	12/04/96		1996-040051		12/03/96	<u>342408</u>
Kosher #122	09/13/96	12/04/96		1996-040052		12/03/96	342417
Kosher #123	09/13/96	12/04/96		1996-040053		12/03/96	342418
Kosher #124	09/13/96	12/04/96		1996-040054		12/03/96	342419
Kosher #125	09/13/96	12/04/96		1996-040055		12/03/96	342420
Kosher #126	09/13/96	12/04/96		1996-040056		12/03/96	342421
Kosher #127	09/13/96	12/04/96		1996-040057		12/03/96	342422
Kosher #128	09/13/96	12/04/96		1996-040058		12/03/96	<u>342423</u>
Kosher #138	09/13/96	12/04/96		1996-040059		12/03/96	<u>342433</u>
Kosher #139	09/13/96	12/04/96		1996-040060		12/03/96	342434
Kosher #140	09/13/96	12/04/96		1996-040061		12/03/96	342435
Kosher #141	09/13/96	12/04/96		1996-040062		12/03/96	342436
Kosher #142	09/13/96	12/04/96		1996-040063		12/03/96	342437
Kosher #143	09/13/96	12/04/96		1996-040064		12/03/96	342438
Kosher #144	09/13/96	12/04/96		1996-040065		12/03/96	342439
Kosher #145	09/13/96	12/04/96		1996-040066		12/03/96	<u>342440</u>
Kosher #156	09/13/96	12/04/96		1996-040067		12/03/96	342451
Kosher #157	09/13/96	12/04/96		1996-040068		12/03/96	342452
Kosher #158	09/13/96	12/04/96		1996-040069		12/03/96	342453
Kosher #159	09/13/96	12/04/96		1996-040070		12/03/96	342454
Kosher #160	09/13/96	12/04/96		1996-040071		12/03/96	342455
Kosher #161	09/14/96	12/04/96		1996-040072		12/03/96	342456
Kosher #162	09/14/96	12/04/96		1996-040073		12/03/96	342457
Kosher #163	09/14/96	12/04/96		1996-040074		12/03/96	342458
Kosher #164	09/14/96	12/04/96		1996-040075		12/03/96	342459
Kosher #174	09/14/96	12/04/96		1996-040076		12/03/96	342469
Kosher #175	09/14/96	12/04/96		1996-040077		12/03/96	342470
Kosher #176	09/14/96	12/04/96		1996-040078		12/03/96	342471
Kosher #177	09/14/96	12/04/96		1996-040079		12/03/96	342472
Kosher #178	09/14/96	12/04/96		1996-040080		12/03/96	342473
Kosher #179	09/14/96	12/04/96		1996-040081		12/03/96	342474
Kosher #180	09/14/96	12/04/96		1996-040082		12/03/96	342475
Kosher #181	09/14/96	12/04/96		1996-040083		12/03/96	342476

Control

previously listed

RECEIVED
BLM AZ STATE OFFICE

<u>Claim Name</u>	<u>Date Located</u>	<u>Date Recorded</u>	<u>Cty</u>	<u>Cty Record Dkt</u>	<u>Page</u>	<u>Date Filed BLM</u>	<u>BLM A MC Serial No.</u>
Kosher #182	09/14/96	12/04/96		1996-040084		12/03/96	342477
Kosher #183	09/14/96	12/04/96		1996-040085		12/03/96	342478
Kosher #186	09/14/96	12/04/96		1996-040086		12/03/96	342481
Kosher #187	09/14/96	12/04/96		1996-040087		12/03/96	342482
Kosher #188	09/14/96	12/04/96		1996-040088		12/03/96	342483
Kosher #189	09/14/96	12/04/96		1996-040089		12/03/96	342484
Kosher #190	09/14/96	12/04/96		1996-040090		12/03/96	342485
Kosher #191	09/14/96	12/04/96		1996-040091		12/03/96	342486
Kosher #192	09/14/96	12/04/96		1996-040092		12/03/96	342487
Kosher #193	09/14/96	12/04/96		1996-040093		12/03/96	342488
Kosher #194	09/14/96	12/04/96		1996-040094		12/03/96	342489
Kosher #197	09/14/96	12/04/96		1996-040095		12/03/96	342492
Kosher #198	09/14/96	12/04/96		1996-040096		12/03/96	342493
Kosher #199	09/14/96	12/04/96		1996-040097		12/03/96	342494
Kosher #200	09/14/96	12/04/96		1996-040098		12/03/96	342495
Kosher #201	09/14/96	12/04/96		1996-040099		12/03/96	342496
Kosher #202	09/14/96	12/04/96		1996-040100		12/03/96	342497
Kosher #203	09/14/96	12/04/96		1996-040101		12/03/96	342498
Kosher #204	09/14/96	12/04/96		1996-040102		12/03/96	342499
Kosher #205	09/14/96	12/04/96		1996-040103		12/03/96	342500
Kosher #207	09/14/96	12/04/96		1996-040104		12/03/96	342502
Kosher #208	09/14/96	12/04/96		1996-040105		12/03/96	342503
Kosher #209	09/14/96	12/04/96		1996-040106		12/03/96	342504
Kosher #210	09/14/96	12/04/96		1996-040107		12/03/96	342505
Kosher #211	09/14/96	12/04/96		1996-040108		12/03/96	342506
Kosher #220	06/28/02	07/24/02		2002-039180		07/25/02	356448
Kosher #221	06/28/02	07/24/02		2002-039181		07/25/02	356449
Kosher #222	06/28/02	07/24/02		2002-039182		07/25/02	356450
Kosher #223	06/28/02	07/24/02		2002-039183		07/25/02	356451
Kosher #224	06/28/02	07/24/02		2002-039184		07/25/02	356452
Kosher #225	09/07/05	10/11/05		2005-137450		09/08/05	367050
Kosher #226	09/07/05	10/11/05		2005-137451		09/08/05	367051
Kosher #227	09/07/05	10/11/05		2005-137449		09/08/05	367052
Kosher #228	09/07/05	10/11/05		2005-137448		09/08/05	367053
Kosher #229	09/07/05	10/11/05		2005-137447		09/08/05	367054

I:\FILES\DOCS\CARL10260626\DOC\74439.DOC

Exhibit A

7

RECEIVED
BLM AZ STATE OFFICE
PHOENIX, ARIZONA
2005 AUG 19 A 10:08

FedEx[®]

Express

Page 1 of 1

ORIGIN ID:TUSA (520) 322-5000
DECONORNI, MCDONALD ET AL
KATLY SMITH
2575 E BROADWAY BLVD
SUITE 200
TUCSON, AZ 85718
UNITED STATES US

SHIP DATE: 18AUG15
ACTWGT: 0.50 LB
CAD: 3876865/NET3870

BILL SENDER

TO ARIZONA STATE OFFICE
BUREAU OF LAND MANAGEMENT
ONE NORTH CENTRAL AVENUE #800
ATTN: PUBLIC ROOM
PHOENIX AZ 85004

(602) 417-9398

REF: KAN/260700/260625

TV

DEPT



R-275
ST 7
D
10:30
08/19

WED - 19 AUG 10:30A
PRIORITY OVERNIGHT

TRK# 7743 1156 2410
0201

XH ZSYA

85004
AZ-US PHX



Extremely Urgent

Do not ship liquids, blood, or critical specimens in this packaging.

Insert shipping document here

United States Department of the Interior
Bureau of Land Management
 LANDS/RECREATION & PLANNING
 ONE N CENTRAL AVE
 PHOENIX, AZ 85004 -2203
 Phone: 602-417-9200

Receipt

No: 3371981

Transaction #: 3470166	
Date of Transaction: 08/20/2015	
CUSTOMER:	
DECONCINI MCDONALD YETWIN & LACY P C 2525 E BROADWAY BLVD STE 200 TUCSON, AZ 85716-5350 US	

LINE #	QTY	DESCRIPTION	REMARKS	UNIT PRICE	TOTAL
1	1.00	LOCATABLE MINERALS / MINING CLAIMS- NOT NEW-UNADJUD, ONE AUTH NO. ONLY / MINING CLAIM MONEY RECEIVED CASES: AMC298647/\$76570.00	MAINT FEE PYMNT 2016	- n/a -	76570.00
TOTAL:					\$76,570.00

PAYMENT INFORMATION			
1	AMOUNT:	76570.00	POSTMARKED: 08/18/2015
	TYPE:	CHECK	RECEIVED: 08/19/2015
	CHECK NO:	00038335	
	NAME:	KGHM INTERNATIONAL PO BOX 1009 MIAMI AZ 85539 US	

46
 155 76570
 620

REMARKS	1057
	930

This receipt was generated by the automated BLM Collections and Billing System and is a paper representation of a portion of the official electronic record contained therein.

765

DECONCINI MCDONALD YETWIN & LACY

A PROFESSIONAL CORPORATION
ATTORNEYS AT LAW

ROBIN E. BARNES, RL/CP
rbarnes@dmyl.com

2525 EAST BROADWAY BOULEVARD • SUITE 200
TUCSON, ARIZONA 85716-5300
(520) 322-5000 • (520) 322-5585 (Fax)

WWW.DECONCINI-MCDONALD.COM

August 26, 2013

39932	327251
27738	342296
52072	349780
97634	350334
279919	356448
298647	367050
320760	
325818	

Via Federal Express

Arizona State Office
Bureau of Land Management
Attention: Public Room
One North Central Avenue, Suite 800
Phoenix, AZ 85004-4427

RE: **Payment of Claim Maintenance Fee; Carlota Copper Company**

Ladies and Gentlemen:

Delivered herewith is a check in the amount of \$69,160.00, as payment of the claim maintenance fees pursuant to the 30 U.S.C. § 28f(a), as adjusted by 30 U.S.C. § 28j(c) and implemented by notice in 74 *Federal Register* 30959-62 (June 29, 2009), for the assessment year beginning September 1, 2013, on behalf of Carlota Copper Company. A copy of the Certification of Payment of Maintenance Fee in Lieu of Affidavit of Annual Assessment Work to be recorded with the Pinal and Gila County Recorder's Offices is also enclosed herewith.

Please return a date-stamped copy of this letter and the affidavit along with the receipt for payment to this office.

Thank you for your assistance and please feel free to contact me or John Lacy with any questions or concerns.

Sincerely,

Robin E. Barnes, RL/CP
Registered Landman/Certified Paralegal

RECEIVED
BLM AZ STATE OFFICE
2013 AUG 27 A 10: 57
PHOENIX, ARIZONA

reb

c. w/out enc. Missy Henderson (via email)

I:\FILES\DOCS\CARL10\260626\LTR\O34550.DOCX

NO. OF CLAIMS	494
AMOUNT	\$69,160.00
RECEIPT NO.	2867048
INIT.	A.H.

** BLM-ASO**

ENTERED
SEP - 4 2013
BY: [Signature]

Tucson

Phoenix

STATE OF ARIZONA)
) ss:
County of Pima)

RECEIVED
BLM AZ STATE OFFICE
2013 AUG 27 A 10:57
PHOENIX, ARIZONA

**CERTIFICATION OF PAYMENT OF MAINTENANCE FEE
IN LIEU OF AFFIDAVIT OF ANNUAL ASSESSMENT WORK**

Spencer A. Smith, being first duly sworn, deposes and says that:


1. He is an agent for Carlota Copper Company, the owner of the unpatented lode mining claims and millsites situated in Pinal and Gila Counties, Arizona (the "Claims"), the location notices of which are of record in Pinal and Gila Counties, and in the records of the Arizona State Office of the Bureau of Land Management under the file numbers indicated in the attached Exhibit A

2. Pursuant to the 30 U.S.C. § 28f(a), as adjusted by 30 U.S.C. § 28j(c) and implemented by notice in 74 *Federal Register* 30959-62 (June 29, 2009) and as amended by the Consolidated Appropriations Act 2012, Pub. L. No. 112-74, 125 Stat. 786 (2011), the owner has paid a maintenance fee of \$140 per claim for the assessment year beginning September 1, 2013. This Certificate is in lieu of an affidavit of performance of annual assessment work or notice of intent to hold.


3. The names and address of the owner of the Claims for which this Certificate is prepared are Carlota Copper Company, 2624 Forest Service Road 287, P.O. Box 1009, Miami, Arizona 85539. THIS IS NOT A CHANGE OF ADDRESS

4. The mining claims within the Claims described herein are held and claimed by the owner for the valuable minerals contained therein and the millsites for uses related to the mining claims.

DATED this 26th day of August, 2013.


Spencer A. Smith

Sworn and subscribed before me this 26th day of August, 2013, by Spencer A. Smith.


Notary Public


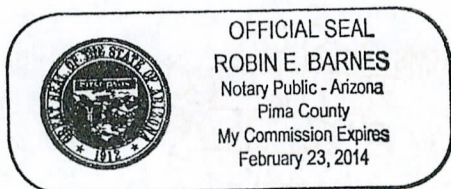


EXHIBIT A

The following unpatented mining claims and millsites are situated in the Pioneer and Globe Mining Districts, Gila and Pinal Counties, Arizona, the names of which and the place of record of the location notices thereof in the official records of the respective counties and the Arizona State Office of the Bureau of Land Management, are as follows:

GROUP III: (Unpatented mining claims situated in Sections 25, 26, 35 and 36, Township 1 North, Range 13 East, G&SR Mer.)

<u>Claim Name</u>	<u>Date Located</u>	<u>Date Recorded</u>	<u>County Records Docket Page</u>	<u>Date Filed BLM</u>	<u>BLM A MC No.</u>
Gila County:					
Grizzly #1	7/18/89	7/24/89	774 120	9/1/89	298647
Amended		11/22/89	785 119	12/13/89	
Grizzly #2	7/18/89	7/24/89	774 123	9/1/89	298648
Amended		11/22/89	785 119	12/13/89	
Grizzly #3	7/18/89	7/24/89	774 126	9/1/89	298649
Amended		11/22/89	785 119	12/13/89	
Grizzly #4	7/18/89	7/24/89	774 129	9/1/89	298650
Amended		11/22/89	785 119	12/13/89	
Pinal County:					
		8/22/89	1625 631	9/1/89	
		11/22/89	1642 209	12/13/89	
Gila County:					
Grizzly #5	7/18/89	7/24/89	774 132	9/1/89	298651
Amended		11/22/89	785 119	12/13/89	
Pinal County:					
		8/22/89	1625 634	9/1/89	
		11/22/89	1642 209	12/13/89	
Gila County:					
Grizzly #6	7/18/89	7/24/89	774 135	9/1/89	298652
Amended		11/22/89	785 119	12/13/89	
Grizzly #7	7/18/89	7/24/89	774 138	9/1/89	298653
Amended		11/22/89	785 119	12/13/89	
Grizzly #8	7/18/89	7/24/89	774 141	9/1/89	298654
Amended		11/22/89	785 119	12/13/89	
Grizzly #9	7/18/89	7/24/89	774 144	9/1/89	298655
Amended		11/22/89	785 119	12/13/89	
Grizzly #10	7/18/89	7/24/89	774 147	9/1/89	298656
Amended		11/22/89	785 119	12/13/89	
Grizzly #11	7/18/89	7/24/89	774 150	9/1/89	298657
Amended		11/22/89	785 119	12/13/89	
Grizzly #12	7/18/89	7/24/89	774 153	9/1/89	298658
Amended		11/22/89	785 119	12/13/89	

RECEIVED
 BLM ASSISTANT DIRECTOR'S OFFICE
 PHOENIX, ARIZONA
 2013 NOV 21 AM 10:58

<u>Claim Name</u>	<u>Date Located</u>	<u>Date Recorded</u>	<u>County Records Docket Page</u>	<u>Date Filed BLM</u>	<u>BLM A MC No.</u>	
	7/18/89	8/22/89	Pinal County:			
		11/22/89	1625	637	9/1/89	
			1642	209	12/13/89	
			Gila County:			
Grizzly #13	7/18/89	7/24/89	774	156	9/1/89	298659
Amended		11/22/89	785	119	12/13/89	
Grizzly #14	7/18/89	7/24/89	774	159	9/1/89	298660
Amended		11/22/89	785	119	12/13/89	

GROUP IV: (Unpatented mining claims situated in Sections 26, 27, 34, 35 and 36, Township 1 North, Range 13 East; G&SR Mer.)

<u>Claim Name</u>	<u>Loc. Date</u>	<u>County</u>	<u>Original Recordation</u>		<u>Amended Recordation</u>		<u>BLM A MC Serial #</u>
			<u>Book</u>	<u>Page</u>	<u>Book</u>	<u>Page</u>	
Tip Top	3/2/29	Pinal	45	142	648	830	52265
Tip Top #1	8/1/30	Pinal	46	275			52266
Tip Top 2	3/2/29	Pinal	45	144	648	831	52267
Tip Top 3	3/10/29	Pinal	45	145	648	832	52268
Tip Top #4	8/1/30	Pinal	46	301			52269
Eder #10	4/21/69	Pinal	569	819			52270
Eder #11	4/21/69	Pinal	569	820			52271
Eder #12	4/21/69	Pinal	569	821			52272
Eder 14	9/27/71	Pinal	645	51			52274
		Gila	308	309			
Eder 15	9/27/71	Pinal	645	52			52275
		Gila	308	310			
Eder 16	9/27/71	Pinal	645	53	721	95	52276
		Gila	308	311	348	10	
Eder 17	9/27/71	Pinal	645	54	721	96	52277
		Gila	308	312	348	9	
Eder 18	9/27/71	Pinal	710	228			52278
		Gila	308	313			
Eder 19	9/27/71	Pinal	710	229	721	715	52279
		Gila	308	314	348	275	
Eder 22	9/27/71	Pinal	645	56			52280
		Gila	308	317			
Eder #23	1/4/73	Pinal	691	416			52281
Eder 27	9/11/73	Pinal	720	440			52282
Eder 34	6/14/73	Pinal	710	926			52285
Eder 35	6/14/73	Pinal	710	927			52286
Exhibit A			2				

RECEIVED
 BLM AZ STATE OFFICE
 MICHIGAN, ARIZONA
 MAR 2 1989

<u>Claim Name</u>	<u>Loc. Date</u>	<u>County</u>	<u>Original Recordation</u>		<u>Amended Recordation</u>		<u>BLM A MC Serial #</u>
			<u>Book</u>	<u>Page</u>	<u>Book</u>	<u>Page</u>	
Eder 36	6/14/73	Pinal	710	928			52287
Eder 39	6/13/73	Pinal	710	931			52289
Eder 40	6/14/73	Pinal	710	932			52290
Eder 43	6/13/73	Pinal	710	935			52292
Eder 44	6/14/73	Pinal	710	936			52293
Eder 45	6/13/73	Pinal	710	937			52294
Eder 46	6/13/73	Pinal	710	938			52295
Eder 47	6/13/73	Pinal	710	939			52296
Eder 48	6/13/73	Pinal	710	940	721	97	52297
Eder 49	6/12/73	Pinal	710	941			52298
Eder 50	6/12/73	Pinal	710	942			52299
Eder 51	6/12/73	Pinal	710	943			52300
Eder 52	6/12/73	Pinal	710	944			52301
Eder 53	6/12/73	Pinal	710	945			52302
Eder 54	6/13/73	Pinal	710	946			52303
		Gila	341	802			
Eder 55	6/13/73	Pinal	710	947			52304
		Gila	341	803			
Eder 56	6/13/73	Pinal	710	948			52305
		Gila	341	804			
Eder 57	6/12/73	Pinal	710	949	721	98	52306
		Gila	341	805	348	8	
Eder 59	6/14/73	Pinal	710	951			52307
		Gila	341	807			
Eder 62	9/7/73	Pinal	721	716			52308
Eder 63	9/7/73	Pinal	721	717			52309
		Gila	348	276			
Eder 64	9/7/73	Pinal	721	718			52310
		Gila	348	277			
Eder 65	9/7/73	Pinal	721	719			52311
		Gila	348	278			
Eder 66	9/7/73	Pinal	721	720			52312
		Gila	348	279			
Eder 67	9/7/73	Pinal	721	721			52313
		Gila	348	280			
Eder 68	9/7/73	Pinal	721	722			52314
		Gila	348	281			
Eder 69	9/7/73	Pinal	721	723			52315
		Gila	348	282			
Eder 70	9/24/73	Gila	348	283			52316
Eder 71	11/24/87	Gila	726	416			279919
Eder 72	11/24/87	Gila	726	419			279920
Exhibit A							

RECEIVED
 BLM AZ STATE OFFICE
 PINAL, ARIZONA
 JUN 21 10 50 AM '87

<u>Claim Name</u>	<u>Loc. Date</u>	<u>County</u>	<u>Original Recordation</u>		<u>Amended Recordation</u>		<u>BLM A MC Serial #</u>
			<u>Book</u>	<u>Page</u>	<u>Book</u>	<u>Page</u>	
Eder 73	11/24/87	Gila	726	422			279921
		Pinal	1497	441			
Eder 74	11/24/87	Pinal	1497	443			279922
Eder 75	11/24/87	Pinal	1497	445			279923
Eder 76	11/24/87	Pinal	1497	447			279924
Ghost 16	12/29/66	Pinal	497	450			52317
Ghost 27	3/10/64	Pinal	387	137			52318
Ghost 28	5/18/64	Pinal	387	138			52319
Ghost 29	3/10/64	Pinal	387	139			52320
Ghost 30	5/18/64	Pinal	387	140			52321
Ghost 31	3/10/64	Pinal	387	141			52322
Ghost 32	12/29/66	Pinal	497	451			52323
Ghost 38	12/29/66	Pinal	497	452			52326
Ghost 40	12/29/66	Pinal	497	453			52327
Ghost 42	12/29/66	Pinal	497	454			52328
Ghost 48	12/29/66	Pinal	497	455			52329
Ghost 50	12/29/66	Pinal	497	456			52330
Ghost 61	3/12/64	Pinal	387	165			52331
Ghost 62	3/12/64	Pinal	387	166			52332
Ghost 63	3/12/64	Pinal	387	167			52333
Ghost 66	3/12/64	Pinal	387	170			52336
Ghost 90	12/29/66	Pinal	497	457			52337
Ghost 93	3/16/64	Pinal	387	194			52340
Ghost 95	3/16/64	Pinal	387	195			52342
Ghost 97	3/16/64	Pinal	387	196			52344
Ghost 99	3/16/64	Pinal	387	197			52346
Ghost 131	9/23/65	Pinal	429	515			52365
Ghost 132	9/23/65	Pinal	429	516			52366
Ghost 133	9/23/65	Pinal	429	517			52367
Ghost 134	9/23/65	Pinal	429	518			52368
Ghost 135	9/23/65	Pinal	429	519			52369
Ghost 136	9/23/65	Pinal	429	520			52370
Ghost 137	9/23/65	Pinal	429	521			52371
Ghost 140	4/15/64	Pinal	387	209			52372
Ghost 141	4/15/64	Pinal	387	210			52373
Ghost 142	4/15/64	Pinal	387	211			52374
Ghost 143	4/15/64	Pinal	387	212			52375
Ghost 144	4/15/64	Pinal	387	213			52376
Rim Rock #5	8/1/30	Pinal	46	304	721	93	52382
Annex #5	8/1/30	Pinal	46	305	721	92	52383
Cap 130	7/24/30	Pinal	46	311			52386
Exhibit A			4				

PHOENIX, ARIZONA

RECEIVED
BLM AZ STATE OFFICE
APR 10 1993

<u>Claim Name</u>	<u>Loc. Date</u>	<u>County</u>	<u>Original Recordation</u>		<u>Amended Recordation</u>		<u>BLM A MC Serial #</u>
			<u>Book</u>	<u>Page</u>	<u>Book</u>	<u>Page</u>	
Cap 131	7/25/30	Pinal	46	311			52387
"Moon Rise"	2/15/1899	Gila	6	401			52388
Promoter	11/14/29	Gila	44	5	348	7	52389
Stars and Stripes	1/1/02	Gila	7	466	308	307	52390
Providence	7/1/28	Gila	40	444	309	649	52391

GROUP V: (Unpatented mining claims situated in Sections 4, 5, 6, 7, Township 1 South, Range 14 East; Sections 1, 2, 11, 12, Township 1 South, Range 13 East; Section 31, Township 1 North, Range 14 East; and Sections 14, 15, 22, 23, 25, 26, 27, Township 1 North, Range 13 East, G&SR Mer.)

<u>Claim Name</u>	<u>Date Located</u>	<u>Date Recorded</u>	<u>Cty</u>	<u>Dkt</u>	<u>Page</u>	<u>Date Filed BLM</u>	<u>BLM A MC Serial No.</u>
Kelly #1	1/26/92	3/12/92	Gila	860	997	4/16/92	320760
Kelly #2	1/26/92	3/12/92	Gila	860	1000	4/16/92	320761
Kelly #3	1/26/92	3/12/92	Gila	861	01	4/16/92	320762
Kelly #4	1/26/92	3/12/92	Gila	861	04	4/16/92	320763
Kelly #5	1/26/92	3/12/92	Gila	861	07	4/16/92	320764
Kelly #6	1/28/92	3/12/92	Gila	861	10	4/16/92	320765
Kelly #7	1/26/92	3/12/92	Gila	861	13	4/16/92	320766
Kelly #8	1/28/92	3/12/92	Gila	861	16	4/16/92	320767
Kelly #9	1/26/92	3/12/92	Gila	861	19	4/16/92	320768
Kelly #10	1/28/92	3/12/92	Gila	861	22	4/16/92	320769
Kelly #11	1/26/92	3/12/92	Gila	861	25	4/16/92	320770
Kelly #12	1/28/92	3/12/92	Gila	861	28	4/16/92	320771
Kelly #13	1/26/92	3/12/92	Gila	861	31	4/16/92	320772
Kelly #14	1/28/92	3/12/92	Gila	861	34	4/16/92	320773
Kelly #15	1/28/92	3/12/92	Gila	861	37	4/16/92	320774
Kelly #16	1/28/92	3/12/92	Gila	861	40	4/16/92	320775
Kelly #17	1/28/92	3/12/92	Gila	861	43	4/16/92	320776
Kelly #18	1/28/92	3/12/92	Gila	861	46	4/16/92	320777
Kelly #19	1/28/92	3/12/92	Gila	861	49	4/16/92	320778
Kelly #20	1/26/92	3/12/92	Gila	861	52	4/16/92	320779
Kelly #21	1/27/92	3/12/92	Gila	861	55	4/16/92	320780
Kelly #22	1/27/92	3/12/92	Gila	861	58	4/16/92	320781
Kelly #23	1/27/92	3/12/92	Gila	861	61	4/16/92	320782
Kelly #24	1/27/92	3/12/92	Gila	861	64	4/16/92	320783
Kelly #25	1/27/92	3/12/92	Gila	861	67	4/16/92	320784
Kelly #26	1/27/92	3/12/92	Gila	861	70	4/16/92	320785
Kelly #27	1/29/92	3/12/92	Gila	861	73	4/16/92	320786

RECEIVED
BLM AZ STATE OFFICE

<u>Claim Name</u>	<u>Date Located</u>	<u>Date Recorded</u>	<u>Cty</u>	<u>Cty Record Dkt</u>	<u>Page</u>	<u>Date Filed BLM</u>	<u>BLM A MC Serial No.</u>
Kelly #28	1/29/92	3/12/92	Pinal	1809	641		
			Gila	861	76	4/16/92	320787
			Pinal	1809	643		
Kelly #29	1/29/92	3/12/92	Gila	861	79	4/16/92	320788
			Pinal	1809	645		
Kelly #30	1/29/92	3/12/92	Gila	861	82	4/16/92	320789
Kelly #31-A	7/11/92	8/06/92	Gila	877	747	8/27/92	324206
		8/13/92	Pinal	1845	922		
Kelly #32	1/29/92	3/12/92	Gila	861	88	4/16/92	320791
Kelly #33	1/29/92	3/12/92	Pinal	1809	649	4/16/92	320792
Kelly #34	1/29/92	3/12/92	Gila	861	91	4/16/92	320793
			Pinal	1809	651		
Kelly #35	1/29/92	3/12/92	Pinal	1809	653	4/16/92	320794
Kelly #36	1/29/92	3/12/92	Gila	861	94	4/16/92	320795
			Pinal	1809	655		
Kelly #37	1/28/92	3/12/92	Pinal	1809	657	4/16/92	320796
Kelly #38	1/28/92	3/12/92	Gila	861	97	4/16/92	320797
	1/29/92	3/12/92	Pinal	1809	659		
Kelly #39	1/28/92	3/12/92	Pinal	1809	661	4/16/92	320798
Kelly #40	1/31/92	3/12/92	Pinal	1809	663	4/16/92	320799
Kelly #53	1/30/92	3/12/92	Pinal	1809	671	4/16/92	320803
Kelly #57	1/30/92	3/12/92	Pinal	1809	673	4/16/92	320804
Kelly #58	1/30/92	3/12/92	Pinal	1809	675	4/16/92	320805
Kelly #59	1/30/92	3/12/92	Pinal	1809	677	4/16/92	320806
Kelly #60	1/30/92	3/12/92	Pinal	1809	679	4/16/92	320807
Kelly #66	1/30/92	3/12/92	Pinal	1809	691	4/16/92	320813
Kelly #67	1/30/92	3/12/92	Pinal	1809	693	4/16/92	320814
Kelly #68	1/30/92	3/12/92	Pinal	1809	695	4/16/92	320815
Kelly #71	1/30/92	3/12/92	Pinal	1809	697	4/16/92	320816
Kelly #72	1/30/92	3/12/92	Pinal	1809	699	4/16/92	320817
Kelly #73	1/30/92	3/12/92	Pinal	1809	701	4/16/92	320818
Kelly #83	2/01/92	3/12/92	Pinal	1809	721	4/16/92	320828
Kelly #84	2/01/92	3/12/92	Pinal	1809	723	4/16/92	320829
Kelly #86	2/01/92	3/12/92	Pinal	1809	727	4/16/92	320831
Kelly #87	2/01/92	3/12/92	Pinal	1809	729	4/16/92	320832
Kelly #89	2/01/92	3/12/92	Pinal	1809	733	4/16/92	320834
Kelly #90	2/01/92	3/12/92	Pinal	1809	735	4/16/92	320835
Kelly #91	2/02/92	3/12/92	Pinal	1809	737	4/16/92	320836
Kelly #92	2/02/92	3/12/92	Gila	861	100	4/16/92	320837
			Pinal	1809	739		
Kelly #93	2/02/92	3/12/92	Gila	861	103	4/16/92	320838
			Pinal	1809	741		

RECEIVED
 BLM AZ STATE OFFICE

<u>Claim Name</u>	<u>Date Located</u>	<u>Date Recorded</u>	<u>Cty</u>	<u>Cty Record Dkt</u>	<u>Page</u>	<u>Date Filed BLM</u>	<u>BLM A MC Serial No.</u>
Kelly #94	2/02/92	3/12/92	Gila	861	106	4/16/92	320839
Kelly #95	2/02/92	3/12/92	Gila	861	109	4/16/92	320840
			Pinal	1809	743		
Kelly #96	2/02/92	3/12/92	Gila	861	112	4/16/92	320841
			Pinal	1809	745		
Kelly #97	2/02/92	3/12/92	Gila	861	115	4/16/92	320842
Kelly #98	2/02/92	3/12/92	Gila	861	118	4/16/92	320843
Kelly #99	2/02/92	3/12/92	Gila	861	121	4/16/92	320844
Kelly #100	2/04/92	3/12/92	Gila	861	124	4/16/92	320845
Kelly #101	10/31/92	12/14/92	Gila	892	489	1/19/93	325818
Kelly #103	10/31/92	12/14/92	Gila	892	495	1/19/93	325820
Kelly #104	10/31/92	12/14/92	Gila	892	498	1/19/93	325821
Kelly #105	10/31/92	12/14/92	Gila	892	501	1/19/93	325822
Kelly #106	10/31/92	12/14/92	Gila	892	504	1/19/93	325823
Kelly #107	10/31/92	12/14/92	Gila	892	507	1/19/93	325824
Kelly #112	10/31/92	12/14/92	Gila	892	522	1/19/93	325829
Kelly #113	10/31/92	12/14/92	Gila	892	525	1/19/93	325830
Kelly #114	10/31/92	12/14/92	Gila	892	528	1/19/93	325831
Kelly #115	10/31/92	12/14/92	Gila	892	531	1/19/93	325832
Kelly #120	11/9/92	12/14/92	Gila	892	546	1/19/93	325837
Kelly #121	11/9/92	12/14/92	Gila	892	549	1/19/93	325838
Kelly #122	11/9/92	12/14/92	Gila	892	552	1/19/93	325839
Kelly #123	11/9/92	12/14/92	Gila	892	555	1/19/93	325840
Kelly #124	11/9/92	12/14/92	Gila	892	558	1/19/93	325841
Kelly #125	11/8/92	12/14/92	Gila	892	561	1/19/93	325842
Kelly #126	11/8/92	12/14/92	Gila	892	564	1/19/93	325843
Kelly #127	11/8/92	12/14/92	Gila	892	567	1/19/93	325844
Kelly #128	11/8/92	12/14/92	Gila	892	570	1/19/93	325845
			Pinal	1874	047		
Kelly #129	11/8/92	12/14/92	Gila	892	573	1/19/93	325846
Kelly #130	11/8/92	12/14/92	Gila	892	576	1/19/93	325847
Kelly #131	11/8/92	12/14/92	Gila	892	579	1/19/93	325848
Kelly #132	11/7/92	12/14/92	Gila	892	582	1/19/93	325849
			Pinal	1874	049		
Kelly #133	11/7/92	12/14/92	Gila	892	585	1/19/93	325850
Kelly #134	11/7/92	12/14/92	Gila	892	588	1/19/93	325851
Kelly #135	11/7/92	12/14/92	Gila	892	591	1/19/93	325852
Kelly #136	11/7/92	12/14/92	Gila	892	594	1/19/93	325853
			Pinal	1874	051		
Kelly #137	11/7/92	12/14/92	Gila	892	597	1/19/93	325854
			Pinal	1874	053		
Kelly #138	11/7/92	12/14/92	Gila	892	600	1/19/93	325855
Exhibit A							

RECEIVED
 BLM AZ STATE OFFICE
 JUN 24 1993
 PHOENIX, ARIZONA

<u>Claim Name</u>	<u>Date Located</u>	<u>Date Recorded</u>	<u>Cty</u>	<u>Cty Record Dkt</u>	<u>Page</u>	<u>Date Filed BLM</u>	<u>BLM A MC Serial No.</u>
Kelly #139	11/7/92	12/14/92	Gila	892	601	1/19/93	325856
Kelly #140	11/7/92	12/14/92	Gila	892	604	1/19/93	325857
Kelly #141	11/7/92	12/14/92	Gila	892	607	1/19/93	325858
Kelly #142	11/7/92	12/14/92	Gila	892	610	1/19/93	325859
Kelly #143	11/7/92	12/14/92	Gila	892	613	1/19/93	325860
Kelly #144	11/7/92	12/14/92	Gila	892	616	1/19/93	325861
Kelly #145	11/7/92	12/14/92	Gila	892	619	1/19/93	325862
Kelly #146	11/7/92	12/14/92	Gila	892	622	1/19/93	325863
Kelly #147	11/7/92	12/14/92	Gila	892	625	1/19/93	325864
Kelly #148	11/6/92	12/14/92	Gila	892	628	1/19/93	325865
Kelly #149	11/6/92	12/14/92	Gila	892	631	1/19/93	325866
Kelly #150	11/6/92	12/14/92	Gila	892	634	1/19/93	325867
Kelly #151	7/30/93	8/23/93	Gila	93-635862		8/23/93	327254
Kelly #152	7/30/93	8/23/93	Gila	93-635863		8/23/93	327255
Kelly #153	7/30/93	8/23/93	Gila	93-635864		8/23/93	327256
			Pinal	1936	617		
Kelly #154	7/30/93	8/23/93	Gila	93-635865		8/23/93	327257
			Pinal	1936	619		
Kelly #155	7/30/93	8/23/93	Gila	93-635866		8/23/93	327258
			Pinal	1936	621		
Kelly #157	7/30/93	8/23/93	Pinal	1936	625	8/23/93	327260
Kelly #158	7/30/93	8/23/93	Gila	93-635861		8/23/93	327261
			Pinal	1936	627		
Kelly #159	7/30/93	8/23/93	Pinal	1936	629	8/23/93	327262
Kelly #160	7/30/93	8/23/93	Pinal	1936	631	8/23/93	327263
Kelly #161	7/30/93	8/23/93	Pinal	1936	633	8/23/93	327264
Kelly #162	7/30/93	8/23/93	Pinal	1936	635	8/23/93	327265
Kelly #163	7/30/93	8/23/93	Pinal	1936	637	8/23/93	327266

GROUP VI: (Unpatented mining claims situated in Section 36, Township 1 North, Range 13 East; Section 31, Township 1 North, Range 14 East; Section 1, Township 1 South, Range 13 East; and Section 6, Township 1 South, Range 14 East, G&SR Mer.)

<u>Claim Name</u>	<u>Recorded Book/Docket Page</u>		<u>BLM A MC Serial No.</u>
Lizard No. 27 (W ¹ / ₂)	47	348	28018
Rejected No. 1	31	415	28020
Rejected No. 2	31	416	28019
Amended	52	374	
Rejected No. 3	53	184	28016
Rejected No. 4	493	569	97634
Exhibit A			

RECEIVED
 BLM AZ STATE OFFICE
 PHOENIX, ARIZONA
 JAN 27 10:58 AM '93

<u>Claim Name</u>	<u>Recorded Book/Docket</u>	<u>Page</u>	<u>BLM A MC Serial No.</u>
Rejected No. 5	493	571	97635
Rejected No. 6	493	573	97636
Rejected No. 7	493	575	97637
Rejected No. 8	493	577	97638
Rejected No. 9	493	579	97639
Rejected No. 10	493	581	97640
Rejected No. 11	493	583	97641
Rejected No. 12	493	585	97642
Rejected No. 13	493	587	97643

GROUP VII: (Unpatented mining claims situated in Section 36, Township 1 North, Range 13 East, Gila County, G&SR Mer.)

<u>Claim Name</u>	<u>Location Date</u>	<u>Recorded Book</u>	<u>Page</u>	<u>BLM AMC Serial No.</u>
Overside	9/1/39	48	70	27989
Amended	6/17/59	102	43	
Amended	5/23/93	909	127	
Crown Point Ext. No. 1	6/17/59	102	37	27990
Amended	5/23/93	909	131	
Crown Point Ext. No. 2	6/17/59	102	38	27991
Amended	5/23/93	909	133	
Old Abe	9/1/39	48	70	27992
Amended	6/17/59	102	39	
Amended	5/23/93	909	124	
Old Abe No. 1	10/1/39	48	82	27993
Amended	6/17/59	102	41	
Amended	5/23/93	909	129	

GROUP VIII: (Unpatented mining claims situated in Section 36, Township 1 North, Range 13 East, G&SR Mer., Gila County)

<u>Claim Name</u>	<u>Location Date</u>	<u>Cty Record Book</u>	<u>Page</u>	<u>BLM A MC Serial No.</u>
Brewery	3/12/1892	4	145	39932
Amended	5/23/93	909	116	
Clipper	1/20/1906	1	286	39933
Amended	5/23/93	909	118	
Old Abe	9/1/39	48	70	39934
Amended	5/23/93	909	124	
Exhibit A				

RECEIVED
 BLM AZ STATE OFFICE
 2013 AUG 27 A 10:58
 PHOENIX, ARIZONA

<u>Claim Name</u>	<u>Location Date</u>	<u>Cty Record Book</u>	<u>Page</u>	<u>BLM A MC Serial No.</u>
Thomas Jefferson	9/1/39	48	71	39935
Amended	5/23/93	909	120	
Blue Jay Fraction	11/21/42	48	357	39936
Amended	5/23/93	909	122	
Vat	11/25/59	112	344	39937

GROUP IX: (Unpatented mining claims situated in Section 36, Township 1 North, Range 13 East, G&SR Mer., Gila County)

<u>Claim Name</u>	<u>Location Date</u>	<u>Cty Record Book</u>	<u>Page</u>	<u>BLM A MC Serial No.</u>
Lost Knife #1	5/23/59	100	416	39938
Amended	3/17/68	230	418	
Lost Knife #2	10/28/59	108	133	39939
Amended	3/17/68	230	415	
Manganese Cap	5/06/65	176	507	39940
Amended	3/17/68	230	419	
Galena	5/06/65	176	508	39941
Amended	3/17/68	230	416	
Dew	6/1/68	237	635	39942
Lad	6/1/68	237	636	39943

GROUP X: (Unpatented millsites situated in Section 23 and 26, Township 1 North, Range 13 East, G&SR Mer., Gila County)

<u>Claim Name</u>	<u>Date Located</u>	<u>Date Recorded</u>	<u>Cty Record Dkt</u>	<u>Page</u>	<u>Date Filed BLM</u>	<u>BLM A MC Serial No.</u>
Sick-A-More #1	6/16/93	8/23/93	93-635858		8/23/93	327251
Sick-A-More #2	6/16/93	8/23/93	93-635859		8/23/93	327252
Sick-A-More #3	6/16/93	8/23/93	93-635860		8/23/93	327253

RECEIVED
 BLM AZ STATE OFFICE
 2013 AUG 27 A 10:58
 FEDERAL BUREAU OF LAND MANAGEMENT

GROUP XI: (Unpatented millsites situated in Sections 25, 26, 35 and 36, Township 1 North, Range 13 East; Section 31, Township 1 North, Range 14 East, Sections 1, 12, Township 1 South, Range 13 East; and Section 6, Township 1 South, Range 14 East, G&SR Mer., Gila and Pinal Counties)

<u>Claim Name</u>	<u>Date Located</u>	<u>Date Recorded</u>	<u>Cty</u>	<u>Cty Record Dkt</u>	<u>Page</u>	<u>Date Filed BLM</u>	<u>BLM A MC Serial No.</u>
Kosher #1	09/12/96	12/04/96	Gila	96-019602		12/03/96	342296
Kosher #2	09/12/96	12/04/96	Gila	96-019603		12/03/96	342297
Kosher #3	09/12/96	12/04/96	Gila	96-019604		12/03/96	342298
Kosher #4	09/12/96	12/04/96	Gila	96-019605		12/03/96	342299
Kosher #5	09/12/96	12/04/96	Gila	96-019606		12/03/96	342300
Kosher #6	09/12/96	12/04/96	Gila	96-019607		12/03/96	342301
Kosher #7	09/12/96	12/04/96	Gila	96-019608		12/03/96	342302
Kosher #8	09/12/96	12/04/96	Gila	96-019609		12/03/96	342303
Kosher #9	09/12/96	12/04/96	Gila	96-019610		12/03/96	342304
Kosher #10	09/12/96	12/04/96	Gila	96-019611		12/03/96	342305
Kosher #11	09/12/96	12/04/96	Gila	96-019612		12/03/96	342306
Kosher #12	09/12/96	12/04/96	Gila	96-019613		12/03/96	342307
Kosher #13	09/12/96	12/04/96	Gila	96-019614		12/03/96	342308
Kosher #14	09/12/96	12/04/96	Gila	96-019615		12/03/96	342309
Kosher #15	09/12/96	12/04/96	Gila	96-019616		12/03/96	342310
Kosher #16	09/12/96	12/04/96	Gila	96-019617		12/03/96	342311
Kosher #17	09/12/96	12/04/96	Gila	96-019618		12/03/96	342312
Kosher #18	09/12/96	12/04/96	Gila	96-019619		12/03/96	342313
Kosher #19	09/12/96	12/04/96	Gila	96-019620		12/03/96	342314
Kosher #20	09/12/96	12/04/96	Gila	96-019621		12/03/96	342315
Kosher #21	09/12/96	12/04/96	Gila	96-019622		12/03/96	342316
Kosher #22	09/12/96	12/04/96	Gila	96-019623		12/03/96	342317
Kosher #23	09/12/96	12/04/96	Gila	96-019624		12/03/96	342318
Kosher #23	09/12/96	12/04/96	Pinal	1996-040016		12/03/96	
Kosher #24	09/12/96	12/04/96	Gila	96-019625		12/03/96	342319
Kosher #25	09/12/96	12/04/96	Gila	96-019626		12/03/96	342320
Kosher #26	09/12/96	12/04/96	Gila	96-019627		12/03/96	342321
Kosher #27	09/12/96	12/04/96	Gila	96-019628		12/03/96	342322
Kosher #28	09/12/96	12/04/96	Gila	96-019629		12/03/96	342323
Kosher #29	09/12/96	12/04/96	Gila	96-019630		12/03/96	342324
Kosher #30	09/12/96	12/04/96	Gila	96-019631		12/03/96	342325
Kosher #31	09/12/96	12/04/96	Gila	96-019632		12/03/96	342326
Kosher #32	09/12/96	12/04/96	Pinal	1996-040017		12/03/96	342327
Kosher #33	09/12/96	12/04/96	Gila	96-019633		12/03/96	342328
Kosher #33	09/12/96	12/04/96	Pinal	1996-040018		12/03/96	
Kosher #34	09/12/96	12/04/96	Gila	96-019634		12/03/96	342329
Kosher #34	09/12/96	12/04/96	Pinal	1996-040019		12/03/96	

RECEIVED
 BLM AZ STATE OFFICE
 PHOENIX, ARIZONA

<u>Claim Name</u>	<u>Date Located</u>	<u>Date Recorded</u>	<u>Cty</u>	<u>Cty Record Dkt</u>	<u>Page</u>	<u>Date Filed BLM</u>	<u>BLM A MC Serial No.</u>
Kosher #35	09/12/96	12/04/96	Gila	96-019635		12/03/96	342330
Kosher #36	09/12/96	12/04/96	Gila	96-019636		12/03/96	342331
Kosher #37	09/12/96	12/04/96	Gila	96-019637		12/03/96	342332
Kosher #38	09/12/96	12/04/96	Gila	96-019638		12/03/96	342333
Kosher #39	09/12/96	12/04/96	Gila	96-019639		12/03/96	342334
Kosher #40	09/12/96	12/04/96	Gila	96-019640		12/03/96	342335
Kosher #41	09/12/96	12/04/96	Gila	96-019641		12/03/96	342336
Kosher #42	09/12/96	12/04/96	Gila	96-019642		12/03/96	342337
Kosher #43	09/12/96	12/04/96	Gila	96-019643		12/03/96	342338
Kosher #44	09/12/96	12/04/96	Pinal	1996-040020		12/03/96	342339
Kosher #45	09/12/96	12/04/96	Pinal	1996-040021		12/03/96	342340
Kosher #46	09/12/96	12/04/96	Pinal	1996-040022		12/03/96	342341
Kosher #46	09/12/96	12/04/96	Gila	96-019644		12/03/96	
Kosher #47	09/12/96	12/04/96	Pinal	1996-040023		12/03/96	342342
Kosher #47	09/12/96	12/04/96	Gila	96-019645		12/03/96	
Kosher #48	09/12/96	12/04/96	Gila	96-019646		12/03/96	342343
Kosher #49	09/12/96	12/04/96	Gila	96-019647		12/03/96	342344
Kosher #50	09/12/96	12/04/96	Gila	96-019648		12/03/96	342345
Kosher #51	09/12/96	12/04/96	Gila	96-019649		12/03/96	342346
Kosher #52	09/12/96	12/04/96	Gila	96-019650		12/03/96	342347
Kosher #53	09/12/96	12/04/96	Gila	96-019651		12/03/96	342348
Kosher #54	09/12/96	12/04/96	Gila	96-019652		12/03/96	342349
Kosher #55	09/12/96	12/04/96	Gila	96-019653		12/03/96	342350
Kosher #56	09/12/96	12/04/96	Gila	96-019654		12/03/96	342351
Kosher #57	09/12/96	12/04/96	Pinal	1996-040024		12/03/96	342352
Kosher #58	09/12/96	12/04/96	Pinal	1996-040025		12/03/96	342353
Kosher #59	09/12/96	12/04/96	Pinal	1996-040026		12/03/96	342354
Kosher #60	09/12/96	12/04/96	Pinal	1996-040027		12/03/96	342355
Kosher #60	09/12/96	12/04/96	Gila	96-019655		12/03/96	
Kosher #61	09/12/96	12/04/96	Pinal	1996-040028		12/03/96	342356
Kosher #61	09/12/96	12/04/96	Gila	96-019656		12/03/96	
Kosher #62	09/12/96	12/04/96	Gila	96-019657		12/03/96	342357
Kosher #63	09/12/96	12/04/96	Gila	96-019658		12/03/96	342358
Kosher #64	09/12/96	12/04/96	Gila	96-019659		12/03/96	342359
Kosher #65	09/12/96	12/04/96	Gila	96-019660		12/03/96	342360
Kosher #66	09/12/96	12/04/96	Gila	96-019661		12/03/96	342361
Kosher #67	09/12/96	12/04/96	Gila	96-019662		12/03/96	342362
Kosher #68	09/12/96	12/04/96	Gila	96-019663		12/03/96	342363
Kosher #69	09/12/96	12/04/96	Pinal	1996-040029		12/03/96	342364
Kosher #70	09/12/96	12/04/96	Pinal	1996-040030		12/03/96	342365
Kosher #71	09/12/96	12/04/96	Pinal	1996-040031		12/03/96	342366
Kosher #72	09/12/96	12/04/96	Pinal	1996-040032		12/03/96	342367

RECEIVED
 BLM AZ STATE OFFICE
 2013 AUG 27 A 10:58

<u>Claim Name</u>	<u>Date Located</u>	<u>Date Recorded</u>	<u>Cty</u>	<u>Cty Record Dkt</u>	<u>Page</u>	<u>Date Filed BLM</u>	<u>BLM A MC Serial No.</u>
Kosher #73	09/12/96	12/04/96	Pinal	1996-040033		12/03/96	342368
Kosher #73	09/12/96	12/04/96	Gila	96-019664		12/03/96	
Kosher #74	09/12/96	12/04/96	Gila	96-019665		12/03/96	342369
Kosher #75	09/12/96	12/04/96	Gila	96-019666		12/03/96	342370
Kosher #76	09/12/96	12/04/96	Gila	96-019667		12/03/96	342371
Kosher #77	09/12/96	12/04/96	Gila	96-019668		12/03/96	342372
Kosher #78	09/12/96	12/04/96	Gila	96-019669		12/03/96	342373
Kosher #79	09/12/96	12/04/96	Gila	96-019670		12/03/96	342374
Kosher #80	09/12/96	12/04/96	Gila	96-019671		12/03/96	342375
Kosher #81	09/12/96	12/04/96	Pinal	1996-040034		12/03/96	342376
Kosher #82	09/12/96	12/04/96	Pinal	1996-040035		12/03/96	342377
Kosher #83	09/12/96	12/04/96	Pinal	1996-040036		12/03/96	342378
Kosher #84	09/12/96	12/04/96	Pinal	1996-040037		12/03/96	342379
Kosher #84	09/12/96	12/04/96	Gila	96-019672		12/03/96	
Kosher #85	09/12/96	12/04/96	Pinal	1996-040038		12/03/96	342380
Kosher #85	09/12/96	12/04/96	Gila	96-019673		12/03/96	
Kosher #86	09/12/96	12/04/96	Gila	96-019674		12/03/96	342381
Kosher #87	09/12/96	12/04/96	Gila	96-019675		12/03/96	342382
Kosher #88	09/12/96	12/04/96	Gila	96-019676		12/03/96	342383
Kosher #89	09/12/96	12/04/96	Gila	96-019677		12/03/96	342384
Kosher #90	09/12/96	12/04/96	Gila	96-019678		12/03/96	342385
Kosher #91	09/12/96	12/04/96	Gila	96-019679		12/03/96	342386
Kosher #92	09/12/96	12/04/96	Gila	96-019680		12/03/96	342387
Kosher #93	09/13/96	12/04/96	Pinal	1996-040039		12/03/96	342388
Kosher #94	09/13/96	12/04/96	Pinal	1996-040040		12/03/96	342389
Kosher #95	09/13/96	12/04/96	Pinal	1996-040041		12/03/96	342390
Kosher #96	09/13/96	12/04/96	Pinal	1996-040042		12/03/96	342391
Kosher #97	09/13/96	12/04/96	Pinal	1996-040043		12/03/96	342392
Kosher #97	09/13/96	12/04/96	Gila	96-019681		12/03/96	
Kosher #98	09/13/96	12/04/96	Pinal	1996-040044		12/03/96	342393
Kosher #98	09/13/96	12/04/96	Gila	96-019682		12/03/96	
Kosher #99	09/13/96	12/04/96	Gila	96-019683		12/03/96	342394
Kosher #100	09/13/96	12/04/96	Gila	96-019684		12/03/96	342395
Kosher #101	09/13/96	12/04/96	Gila	96-019685		12/03/96	342396
Kosher #102	09/13/96	12/04/96	Gila	96-019686		12/03/96	342397
Kosher #103	09/13/96	12/04/96	Gila	96-019687		12/03/96	342398
Kosher #104	09/13/96	12/04/96	Gila	96-019688		12/03/96	342399
Kosher #105	09/13/96	12/04/96	Gila	96-019689		12/03/96	342400
Kosher #106	09/13/96	12/04/96	Gila	96-019690		12/03/96	342401
Kosher #107	09/13/96	12/04/96	Pinal	1996-040045		12/03/96	342402
Kosher #108	09/13/96	12/04/96	Pinal	1996-040046		12/03/96	342403
Kosher #109	09/13/96	12/04/96	Pinal	1996-040047		12/03/96	342404

RECEIVED
 BLM AZ STATE OFFICE
 2013 JUN 21 10:00 AM

<u>Claim Name</u>	<u>Date Located</u>	<u>Date Recorded</u>	<u>Cty</u>	<u>Cty Record Dkt</u>	<u>Page</u>	<u>Date Filed BLM</u>	<u>BLM A MC Serial No.</u>
Kosher #110	09/13/96	12/04/96	Pinal	1996-040048		12/03/96	342405
Kosher #111	09/13/96	12/04/96	Pinal	1996-040049		12/03/96	342406
Kosher #112	09/13/96	12/04/96	Pinal	1996-040050		12/03/96	342407
Kosher #112	09/13/96	12/04/96	Gila	96-019691		12/03/96	
Kosher #113	09/13/96	12/04/96	Pinal	1996-040051		12/03/96	342408
Kosher #113	09/13/96	12/04/96	Gila	96-019692		12/03/96	
Kosher #114	09/13/96	12/04/96	Gila	96-019693		12/03/96	342409
Kosher #115	09/13/96	12/04/96	Gila	96-019694		12/03/96	342410
Kosher #116	09/13/96	12/04/96	Gila	96-019695		12/03/96	342411
Kosher #117	09/13/96	12/04/96	Gila	96-019696		12/03/96	342412
Kosher #118	09/13/96	12/04/96	Gila	96-019697		12/03/96	342413
Kosher #119	09/13/96	12/04/96	Gila	96-019698		12/03/96	342414
Kosher #120	09/13/96	12/04/96	Gila	96-019699		12/03/96	342415
Kosher #121	09/13/96	12/04/96	Gila	96-019700		12/03/96	342416
Kosher #122	09/13/96	12/04/96	Pinal	1996-040052		12/03/96	342417
Kosher #123	09/13/96	12/04/96	Pinal	1996-040053		12/03/96	342418
Kosher #124	09/13/96	12/04/96	Pinal	1996-040054		12/03/96	342419
Kosher #125	09/13/96	12/04/96	Pinal	1996-040055		12/03/96	342420
Kosher #126	09/13/96	12/04/96	Pinal	1996-040056		12/03/96	342421
Kosher #127	09/13/96	12/04/96	Pinal	1996-040057		12/03/96	342422
Kosher #127	09/13/96	12/04/96	Gila	96-019701		12/03/96	
Kosher #128	09/13/96	12/04/96	Pinal	1996-040058		12/03/96	342423
Kosher #128	09/13/96	12/04/96	Gila	96-019702		12/03/96	
Kosher #129	09/13/96	12/04/96	Gila	96-019703		12/03/96	342424
Kosher #130	09/13/96	12/04/96	Gila	96-019704		12/03/96	342425
Kosher #131	09/13/96	12/04/96	Gila	96-019705		12/03/96	342426
Kosher #132	09/13/96	12/04/96	Gila	96-019706		12/03/96	342427
Kosher #133	09/13/96	12/04/96	Gila	96-019707		12/03/96	342428
Kosher #134	09/13/96	12/04/96	Gila	96-019708		12/03/96	342429
Kosher #135	09/13/96	12/04/96	Gila	96-019709		12/03/96	342430
Kosher #136	09/13/96	12/04/96	Gila	96-019710		12/03/96	342431
Kosher #137	09/13/96	12/04/96	Gila	96-019711		12/03/96	342432
Kosher #138	09/13/96	12/04/96	Pinal	1996-040059		12/03/96	342433
Kosher #139	09/13/96	12/04/96	Pinal	1996-040060		12/03/96	342434
Kosher #140	09/13/96	12/04/96	Pinal	1996-040061		12/03/96	342435
Kosher #141	09/13/96	12/04/96	Pinal	1996-040062		12/03/96	342436
Kosher #142	09/13/96	12/04/96	Pinal	1996-040063		12/03/96	342437
Kosher #143	09/13/96	12/04/96	Pinal	1996-040064		12/03/96	342438
Kosher #144	09/13/96	12/04/96	Pinal	1996-040065		12/03/96	342439
Kosher #144	09/13/96	12/04/96	Gila	1996-019712		12/03/96	
Kosher #145	09/13/96	12/04/96	Pinal	1996-040066		12/03/96	342440
Kosher #145	09/13/96	12/04/96	Gila	1996-019713		12/03/96	

RECEIVED
 BLM AZ STATE OFFICE
 DEPT. OF THE INTERIOR
 ARIZONA

<u>Claim Name</u>	<u>Date Located</u>	<u>Date Recorded</u>	<u>Cty</u>	<u>Cty Record Dkt</u>	<u>Page</u>	<u>Date Filed BLM</u>	<u>BLM A MC Serial No.</u>
Kosher #146	09/13/96	12/04/96	Gila	1996-019714		12/03/96	342441
Kosher #147	09/13/96	12/04/96	Gila	1996-019715		12/03/96	342442
Kosher #148	09/13/96	12/04/96	Gila	1996-019716		12/03/96	342443
Kosher #149	09/13/96	12/04/96	Gila	1996-019717		12/03/96	342444
Kosher #150	09/13/96	12/04/96	Gila	1996-019718		12/03/96	342445
Kosher #151	09/13/96	12/04/96	Gila	1996-019719		12/03/96	342446
Kosher #152	09/13/96	12/04/96	Gila	1996-019720		12/03/96	342447
Kosher #153	09/13/96	12/04/96	Gila	1996-019721		12/03/96	342448
Kosher #154	09/13/96	12/04/96	Gila	1996-019722		12/03/96	342449
Kosher #155	09/13/96	12/04/96	Gila	1996-019723		12/03/96	342450
Kosher #156	09/13/96	12/04/96	Pinal	1996-040067		12/03/96	342451
Kosher #157	09/13/96	12/04/96	Pinal	1996-040068		12/03/96	342452
Kosher #158	09/13/96	12/04/96	Pinal	1996-040069		12/03/96	342453
Kosher #159	09/13/96	12/04/96	Pinal	1996-040070		12/03/96	342454
Kosher #160	09/13/96	12/04/96	Pinal	1996-040071		12/03/96	342455
Kosher #161	09/14/96	12/04/96	Pinal	1996-040072		12/03/96	342456
Kosher #162	09/14/96	12/04/96	Pinal	1996-040073		12/03/96	342457
Kosher #163	09/14/96	12/04/96	Pinal	1996-040074		12/03/96	342458
Kosher #163	09/14/96	12/04/96	Gila	1996-019724		12/03/96	
Kosher #164	09/14/96	12/04/96	Pinal	1996-040075		12/03/96	342459
Kosher #164	09/14/96	12/04/96	Gila	1996-019725		12/03/96	
Kosher #165	09/14/96	12/04/96	Gila	1996-019726		12/03/96	342460
Kosher #166	09/14/96	12/04/96	Gila	1996-019727		12/03/96	342461
Kosher #167	09/14/96	12/04/96	Gila	1996-019728		12/03/96	342462
Kosher #168	09/14/96	12/04/96	Gila	1996-019729		12/03/96	342463
Kosher #169	09/14/96	12/04/96	Gila	1996-019730		12/03/96	342464
Kosher #170	09/14/96	12/04/96	Gila	1996-019731		12/03/96	342465
Kosher #171	09/14/96	12/04/96	Gila	1996-019732		12/03/96	342466
Kosher #172	09/14/96	12/04/96	Gila	1996-019733		12/03/96	342467
Kosher #173	09/14/96	12/04/96	Gila	1996-019734		12/03/96	342468
Kosher #174	09/14/96	12/04/96	Pinal	1996-040076		12/03/96	342469
Kosher #175	09/14/96	12/04/96	Pinal	1996-040077		12/03/96	342470
Kosher #176	09/14/96	12/04/96	Pinal	1996-040078		12/03/96	342471
Kosher #177	09/14/96	12/04/96	Pinal	1996-040079		12/03/96	342472
Kosher #178	09/14/96	12/04/96	Pinal	1996-040080		12/03/96	342473
Kosher #179	09/14/96	12/04/96	Pinal	1996-040081		12/03/96	342474
Kosher #180	09/14/96	12/04/96	Pinal	1996-040082		12/03/96	342475
Kosher #181	09/14/96	12/04/96	Pinal	1996-040083		12/03/96	342476
Kosher #182	09/14/96	12/04/96	Pinal	1996-040084		12/03/96	342477
Kosher #182	09/14/96	12/04/96	Gila	1996-019735		12/03/96	
Kosher #183	09/14/96	12/04/96	Pinal	1996-040085		12/03/96	342478
Kosher #183	09/14/96	12/04/96	Gila	1996-019736		12/03/96	

RECEIVED
 BLM AZ STATE OFFICE
 DENIX ARIZONA

<u>Claim Name</u>	<u>Date Located</u>	<u>Date Recorded</u>	<u>Cty</u>	<u>Cty Record Dkt</u>	<u>Page</u>	<u>Date Filed BLM</u>	<u>BLM A MC Serial No.</u>
Kosher #184	09/14/96	12/04/96	Gila	1996-019737		12/03/96	342479
Kosher #185	09/14/96	12/04/96	Gila	1996-019738		12/03/96	342480
Kosher #186	09/14/96	12/04/96	Pinal	1996-040086		12/03/96	342481
Kosher #187	09/14/96	12/04/96	Pinal	1996-040087		12/03/96	342482
Kosher #188	09/14/96	12/04/96	Pinal	1996-040088		12/03/96	342483
Kosher #189	09/14/96	12/04/96	Pinal	1996-040089		12/03/96	342484
Kosher #190	09/14/96	12/04/96	Pinal	1996-040090		12/03/96	342485
Kosher #191	09/14/96	12/04/96	Pinal	1996-040091		12/03/96	342486
Kosher #192	09/14/96	12/04/96	Pinal	1996-040092		12/03/96	342487
Kosher #193	09/14/96	12/04/96	Pinal	1996-040093		12/03/96	342488
Kosher #193	09/14/96	12/04/96	Gila	1996-019739		12/03/96	
Kosher #194	09/14/96	12/04/96	Pinal	1996-040094		12/03/96	342489
Kosher #194	09/14/96	12/04/96	Gila	1996-019740		12/03/96	
Kosher #195	09/14/96	12/04/96	Gila	1996-019741		12/03/96	342490
Kosher #196	09/14/96	12/04/96	Gila	1996-019742		12/03/96	342491
Kosher #197	09/14/96	12/04/96	Pinal	1996-040095		12/03/96	342492
Kosher #198	09/14/96	12/04/96	Pinal	1996-040096		12/03/96	342493
Kosher #199	09/14/96	12/04/96	Pinal	1996-040097		12/03/96	342494
Kosher #200	09/14/96	12/04/96	Pinal	1996-040098		12/03/96	342495
Kosher #201	09/14/96	12/04/96	Pinal	1996-040099		12/03/96	342496
Kosher #202	09/14/96	12/04/96	Pinal	1996-040100		12/03/96	342497
Kosher #203	09/14/96	12/04/96	Pinal	1996-040101		12/03/96	342498
Kosher #204	09/14/96	12/04/96	Pinal	1996-040102		12/03/96	342499
Kosher #205	09/14/96	12/04/96	Pinal	1996-040103		12/03/96	342500
Kosher #205	09/14/97	12/04/96	Gila	1996-019743		12/03/96	
Kosher #206	09/14/97	12/04/96	Gila	1996-019744		12/03/96	342501
Kosher #207	09/14/96	12/04/96	Pinal	1996-040104		12/03/96	342502
Kosher #208	09/14/96	12/04/96	Pinal	1996-040105		12/03/96	342503
Kosher #209	09/14/96	12/04/96	Pinal	1996-040106		12/03/96	342504
Kosher #210	09/14/96	12/04/96	Pinal	1996-040107		12/03/96	342505
Kosher #211	09/14/96	12/04/96	Pinal	1996-040108		12/03/96	342506
Kosher #211	09/14/96	12/04/96	Gila	1996-019745		12/03/96	
Kosher #212	09/14/96	12/04/96	Gila	1996-019746		12/03/96	342507
Kosher #213	09/14/96	12/04/96	Gila	1996-019747		12/03/96	342508
Kosher #214	09/14/96	12/04/96	Gila	1996-019748		12/03/96	342509
Kosher #215	09/14/96	12/04/96	Gila	1996-019749		12/03/96	342510
Kosher #216	09/14/96	12/04/96	Gila	1996-019750		12/03/96	342511
Kosher #217	09/14/96	12/04/96	Gila	1996-019751		12/03/96	342512
Kosher #218	09/14/96	12/04/96	Gila	1996-019752		12/03/96	342513
Kosher #219	09/14/96	12/04/96	Gila	1996-019753		12/03/96	342514
Kosher #220	06/28/02	07/24/02	Pinal	2002-039180		07/25/02	356448
Kosher #221	06/28/02	07/24/02	Pinal	2002-039181		07/25/02	356449

RECEIVED
 BLM ARIZONA STATE OFFICE
 PHOENIX, ARIZONA

<u>Claim Name</u>	<u>Date Located</u>	<u>Date Recorded</u>	<u>Cty</u>	<u>Cty Record Dkt</u>	<u>Page</u>	<u>Date Filed BLM</u>	<u>BLM A MC Serial No.</u>
Kosher #222	06/28/02	07/24/02	Pinal	2002-039182		07/25/02	356450
Kosher #223	06/28/02	07/24/02	Pinal	2002-039183		07/25/02	356451
Kosher #224	06/28/02	07/24/02	Pinal	2002-039184		07/25/02	356452
Kosher #225	09/07/05	10/11/05	Pinal	2005-137450		09/08/05	367050
Kosher #226	09/07/05	10/11/05	Pinal	2005-137451		09/08/05	367051
Kosher #227	09/07/05	10/11/05	Pinal	2005-137449		09/08/05	367052
Kosher #228	09/07/05	10/11/05	Pinal	2005-137448		09/08/05	367053
Kosher #229	09/07/05	10/11/05	Pinal	2005-137447		09/08/05	367054

GROUP XII: (Unpatented mining claims situated in Section 1, Township 1 South, Range 13 East and Section 6, Township 1South, Range 14 East, G&SR Mer., Gila County)

<u>Claim Name</u>	<u>Date Located</u>	<u>Date Recorded</u>	<u>Cty</u>	<u>Cty Record Dkt</u>	<u>Page</u>	<u>Date Filed BLM</u>	<u>BLM A MC Serial No.</u>
RJD #1	12/5/97	2/27/98	Gila	1998	2760	3/2/98	349780
RJD #2	12/5/97	2/27/98	Gila	1998	2761	3/2/98	349781
RJD #4	5/17/98	6/5/98	Gila	1998	8633	7/9/98	350335

I:\FILES\DOCS\CARL10\260626\DOC\FQ9751.DOC

RECEIVED
BLM AZ STATE OFFICE
2013 AUG 27 A 10:59
PHOENIX, ARIZONA

**United States Department of the Interior
Bureau of Land Management
LANDS/RECREATION & PLANNING
ONE N CENTRAL AVE
PHOENIX, AZ 85004 -2203
Phone: 602-417-9200**

Receipt

No: 2867048

Transaction #: 2952984	
Date of Transaction: 08/28/2013	
CUSTOMER:	
DECONCINI MCDONALD YETWIN & LACY P C 2525 E BROADWAY BLVD STE 200 TUCSON, AZ 85716-5350 US	

LINE #	QTY	DESCRIPTION	REMARKS	UNIT PRICE	TOTAL
1	1.00	LOCATABLE MINERALS / MINING CLAIMS-NOT NEW-UNADJUD, ONE AUTH NO. ONLY / MINING CLAIM MONEY RECEIVED CASES: AMC298647/\$69160.00	MAINT FEE PYMNT (494) 2014	- n/a -	69160.00
TOTAL:					\$69,160.00

PAYMENT INFORMATION					
1	AMOUNT:	69160.00	POSTMARKED:	08/26/2013	
	TYPE:	CHECK	RECEIVED:	08/27/2013	
	CHECK NO:	00032585			
	NAME:	CARLOTA COPPER COMPANY 2624 FOREST SERVICE RD 287 MIAMI FL 85539 US			

REMARKS

This receipt was generated by the automated BLM Collections and Billing System and is a paper representation of a portion of the official electronic record contained therein.

From: (520) 322-5000
DECONCINI MCDONALD ETAL
Robin Barnes
2525 E. Broadway Blvd.
Suite 200
Tucson, AZ 85716

Origin ID: TUSA



J13201306280326

Ship Date: 26AUG13
ActWgt: 1.0 LB
CAD: 3676665/INET3430

Delivery Address Bar Code



Ref # REB/260626/251170
Invoice #
PO #
Dept #

SHIP TO: (602) 417-9398

BILL SENDER

Arizona State Office
Bureau of Land Management
One North Central Avenue #800
Attn: Public Room
PHOENIX, AZ 85004

TUE - 27 AUG 10:30A
PRIORITY OVERNIGHT

TRK# 7965 4974 2186



0201

85004

AZ-US

PHX

XH ZSYA



51AG109B9/1A9E

After printing this label

1. Use the "Print" button on this page to print your label to your laser or inkjet printer.
2. Fold the printed page along the horizontal line.
3. Place label in shipping pouch and affix it to your shipment so that the barcode portion of the label can be read and scanned.

Warning: Use only the printed original label for shipping. Using a photocopy of this label for shipping purposes is fraudulent and could result in additional billing charges, along with the cancellation of your FedEx account number.

Use of this system constitutes your agreement to the service conditions in the current FedEx Service Guide, available on fedex.com. FedEx will not be responsible for any claim in excess of \$100 per package, whether the result of loss, damage, delay, non-delivery, misdelivery, or misinformation, unless you declare a higher value, pay an additional charge, document your actual loss and file a timely claim. Limitations found in the current FedEx Service Guide apply. Your right to recover from FedEx for any loss, including intrinsic value of the package, loss of sales, income interest, profit, attorney's fees, costs, and other forms of damage whether direct, incidental, consequential, or special is limited to the greater of \$100 or the authorized declared value. Recovery cannot exceed actual documented loss. Maximum for items of extraordinary value is \$1,000, e.g. jewelry, precious metals, negotiable instruments and other items listed in our ServiceGuide. Written claims must be filed within strict time limits, see current FedEx Service Guide.

DECONCINI McDONALD YETWIN & LACY

A PROFESSIONAL CORPORATION
ATTORNEYS AT LAW

JOHN C. LACY
jlacy@dmyl.com

Amc 298647
52072
279919
320760
324206

2525 EAST BROADWAY BOULEVARD • SUITE 200
TUCSON, ARIZONA 85716-5300
(520) 322-5000 • (520) 322-5585 (Fax)

WWW.DECONCINIMCDONALD.COM

Amc 39932

Amc 27738

Amc 97634

Amc 325818

December 27, 2012

327251

342296

356448

367050

349780

350334

Via Federal Express

Bureau of Land Management
Arizona State Office
Attn: Public Room
One N. Central Ave.
Phoenix, AZ 85004-2203

RECEIVED
BLM AZ STATE OFFICE
2012 DEC 28 A 9:37
PHOENIX, ARIZONA

RE: *Maintenance of Pre-1993 Lode Claims and Millsites; 2012 Appropriations Act*

Ladies and Gentlemen:

During the last couple days some attorneys and offices of the Bureau of Land Management have raised a question about the year end filings required to maintain lode mining claims, millsites and tunnelsites located prior to August 10, 1993.

The argument, as we understand it, is that an error in the language of the 2012 Appropriations Act implies that the claim maintenance fee did not apply to lode claims, millsites and tunnelsites located before August 10, 1993, which we believe would further imply that the prior law would be triggered which would in turn require the filing of a "notice of intent to hold" in the form recorded (or would be recorded) with the county to be filed with the applicable office of the Bureau of Land Management on or before December 30, 2012.

Accordingly, enclosed are the "Certifications of Payment of the Claim Maintenance Fee in Lieu of Affidavit of Assessment Work" as recorded with the applicable county and contains language that also constitutes a "notice of intent to hold." We further believe that if the above argument has any merit (which we don't) the applicable filing fee the \$10 per claim fee associated with the filing of a "notice of intent to hold" under prior law has already been paid by way of the claim maintenance fees remitted to the BLM prior to September 1, 2012 for all active mining claims, including those that were located prior to August 10, 1993.


DECONCINI McDONALD YETWIN & LACY

A PROFESSIONAL CORPORATION
ATTORNEYS AT LAW

Bureau of Land Management
December 27, 2012
Page 2

We would appreciate your filing the attached Certification with the applicable claim groups. If you have any questions, please don't hesitate to call our office.

Very Truly Yours,


John C. Lacy

mlc

Enc

c w/out enc. Missy Henderson (via email)
I:\FILES\DOCS\CARL10\260626\LTR\NA5258.DOCX

PHOENIX, ARIZONA

2012 DEC 28 A 9:37

RECEIVED
BLMAZ STATE OFFICE



After recording, please return to:
Robin Barnes
DeConcini McDonald Yetwin & Lacy, P.C.
2525 E. Broadway Blvd., #200
Tucson, AZ 85716

STATE OF ARIZONA)
County of Pima) SS:



RECEIVED
BLM AZ STATE OFFICE
2012 DEC 28 A 9:37

**CERTIFICATION OF PAYMENT OF MAINTENANCE FEE,
IN LIEU OF AFFIDAVIT OF ANNUAL ASSESSMENT WORK**

John C. Lacy, being first duly sworn, deposes and says that:

1. He is an agent for Carlota Copper Company, the owner of the unpatented lode mining claims and millsites situated in Gila County, Arizona (the "Claims"), the names of which, their date of location and the serial number assigned to the claims by the Arizona State Office of the Bureau of Land Management are described in the document recorded as Document No. 2007-018496 of the Gila County Records.

2. Pursuant to the 30 U.S.C. § 28f(a), as adjusted by 30 U.S.C. § 28j(c) and implemented by notice in 74 *Federal Register* 30959-62 (June 29, 2009) and as amended by the Consolidated Appropriations Act 2012, Pub. L. No. 112-74, 125 Stat. 786 (2011), the owner has paid a maintenance fee of \$140 per claim for the assessment year beginning September 1, 2012. This Certificate is in lieu of an affidavit of performance of annual assessment work or notice of intent to hold.

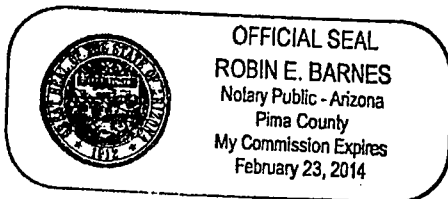
3. The name and address of the owner of the Claims for which this Certificate is prepared are Carlota Copper Company, 2624 Forest Service Road 287, P.O. Box 1009, Miami, Arizona 85539.

4. The mining claims within the Claims described herein are held and claimed by the owner for the valuable minerals contained therein and the millsites for uses related to the mining claims.

DATED this 15th day of August, 2012.

John C. Lacy

Sworn and subscribed before me this 15th day of August, 2012, by John C. Lacy,
Agent.



Robin E. Barnes
Notary Public



Gila County, AZ
 Linda Haught O Recorder
 11/05/2007
 12:30PM
 Doc Code: FR

Doc Id: 2007-018496
 Receipt #: 60419
 Rec Fee: 20.00

DECONCINI, MCDONALD, YETWIN &

After recording, please return to:
 John C. Lacy
 DeConcini McDonald Yetwin & Lacy, P.C.
 2525 E. Broadway Blvd., #200
 Tucson, AZ 85716



Gila County, AZ

FR

2007-018496

Page: 1 of 12
 11/05/2007 12:30P
 20.00

STATE OF ARIZONA)
) ss:
 County of Pima)

**CERTIFICATION OF PAYMENT OF MAINTENANCE FEE
 IN LIEU OF AFFIDAVIT OF ANNUAL ASSESSMENT WORK**

John C. Lacy, being first duly sworn, deposes and says that:

1. He is an agent for Carlota Copper Company, the owner of the unpatented lode mining claims and millsites situated in Gila County, Arizona (the "Claims"), the location notices of which are of record in Gila County, and in the records of the Arizona State Office of the Bureau of Land Management under the file numbers indicated in the attached Exhibit.

2. Pursuant to the 30 U.S.C. § 28f(a), as modified by 43 C.F.R. § 3830.21, as authorized by 30 U.S.C. § 28j(c), the owners have paid a maintenance fee of \$125 per claim for the assessment year beginning September 1, 2007, and this Certificate is in lieu of an affidavit of performance of annual assessment work or notice of intent of hold.

3. The names and address of the owners of the Claims for which this Certificate is prepared are Carlota Copper Company, 1306 Live Oak Street, P.O. Box 1009, Miami, Arizona 85539.

THIS IS NOT A CHANGE OF ADDRESS

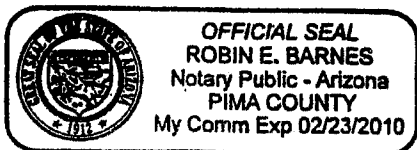
4. The mining claims within the Claims described herein are held and claimed by the owner for the valuable minerals contained therein and the millsites for uses related to the mining claims.

DATED this 14th day of August, 2007.

John C. Lacy

Sworn and subscribed before me this 14th day of August, 2007, by John C. Lacy, as agent for Carlota Copper Company.

Notary Public



RECEIVED
 BLM AZ STATE OFFICE
 2007 DEC 28 A 9:30 AM



EXHIBIT A - GILA COUNTY

The following unpatented mining claims and millsites are situated in the Pioneer and Globe Mining Districts, Gila County, Arizona, the names of which and the place of record of the location notices thereof in the official records of the county and the Arizona State Office of the Bureau of Land Management, are as follows:

GROUP III: (Unpatented mining claims situated in Sections 25, 26, 35 and 36, Township 1 North, Range 13 East, G&SR Mer.)

<u>Claim Name</u>	<u>Date Located</u>	<u>Date Recorded</u>	<u>County Records Docket Page</u>	<u>Date Filed BLM</u>	<u>BLM A MC No.</u>
Grizzly #1	7/18/89	7/24/89	774 120	9/1/89	298647
Amended		11/22/89	785 119	12/13/89	
Grizzly #2	7/18/89	7/24/89	774 123	9/1/89	298648
Amended		11/22/89	785 119	12/13/89	
Grizzly #3	7/18/89	7/24/89	774 126	9/1/89	298649
Amended		11/22/89	785 119	12/13/89	
Grizzly #4	7/18/89	7/24/89	774 129	9/1/89	298650
Amended		11/22/89	785 119	12/13/89	
Grizzly #5	7/18/89	7/24/89	774 132	9/1/89	298651
Amended		11/22/89	785 119	12/13/89	
Grizzly #6	7/18/89	7/24/89	774 135	9/1/89	298652
Amended		11/22/89	785 119	12/13/89	
Grizzly #7	7/18/89	7/24/89	774 138	9/1/89	298653
Amended		11/22/89	785 119	12/13/89	
Grizzly #8	7/18/89	7/24/89	774 141	9/1/89	298654
Amended		11/22/89	785 119	12/13/89	
Grizzly #9	7/18/89	7/24/89	774 144	9/1/89	298655
Amended		11/22/89	785 119	12/13/89	
Grizzly #10	7/18/89	7/24/89	774 147	9/1/89	298656
Amended		11/22/89	785 119	12/13/89	
Grizzly #11	7/18/89	7/24/89	774 150	9/1/89	298657
Amended		11/22/89	785 119	12/13/89	
Grizzly #12	7/18/89	7/24/89	774 153	9/1/89	298658
Amended		11/22/89	785 119	12/13/89	
Grizzly #13	7/18/89	7/24/89	774 156	9/1/89	298659
Amended		11/22/89	785 119	12/13/89	
Grizzly #14	7/18/89	7/24/89	774 159	9/1/89	298660
Amended		11/22/89	785 119	12/13/89	

Lead No's
298647

RECORDED
GILA COUNTY, ARIZONA

RECEIVED
BLM
2012 DEC 28 A 9 37



GROUP IV: (Unpatented mining claims situated in Sections 26, 27, 34, 35 and 36, Township 1 North, Range 13 East; G&SR Mer.)

<u>Claim Name</u>	<u>Loc. Date</u>	<u>Original Recordation</u>		<u>Amended Recordation</u>		<u>BLM A MC Serial #</u>
		<u>Book</u>	<u>Page</u>	<u>Book</u>	<u>Page</u>	
Eder 14	9/27/71	308	309			52274
Eder 15	9/27/71	308	310			52275
Eder 16	9/27/71	308	311	348	10	52276
Eder 17	9/27/71	308	312	348	9	52277
Eder 18	9/27/71	308	313			52278
Eder 19	9/27/71	308	314	348	275	52279
Eder 22	9/27/71	308	317			52280
Eder 54	6/13/73	341	802			52303
Eder 55	6/13/73	341	803			52304
Eder 56	6/13/73	341	804			52305
Eder 57	6/12/73	341	805	348	8	52306
Eder 59	6/14/73	341	807			52307
Eder 63	9/7/73	348	276			52309
Eder 64	9/7/73	348	277			52310
Eder 65	9/7/73	348	278			52311
Eder 66	9/7/73	348	279			52312
Eder 67	9/7/73	348	280			52313
Eder 68	9/7/73	348	281			52314
Eder 69	9/7/73	348	282			52315
Eder 70	9/24/73	348	283			52316
Eder 71	11/24/87	726	416			279919
Eder 72	11/24/87	726	419			279920
Eder 73	11/24/87	726	422			279921
"Moon Rise"	2/15/1899	6	401			52388
Promoter	11/14/29	44	5	348	7	52389
Stars and Stripes	1/1/02	7	466	308	307	52390
Providence	7/1/28	40	444	309	649	52391

MINING ARIZONA

RECEIVED
BLM STAFF
OFFICE
MIL BLDG
2007 DEC 20
A 4:33

52072
52072
279919
52072
↓

GROUP V: (Unpatented mining claims situated in Sections 4, 5, 6, 7, Township 1 South, Range 14 East; Sections 1, 2, 11, 12, Township 1 South, Range 13 East; Section 31, Township 1 North, Range 14 East; and Sections 14, 15, 22, 23, 25, 26, 27, Township 1 North, Range 13 East, G&SR Mer.)

<u>Claim Name</u>	<u>Date Located</u>	<u>Date Recorded</u>	<u>Cty Record</u>		<u>Date Filed BLM</u>	<u>BLM A MC Serial No.</u>
			<u>Dkt</u>	<u>Page</u>		
Kelly #1	1/26/92	3/12/92	860	997	4/16/92	320760
Kelly #2	1/26/92	3/12/92	860	1000	4/16/92	320761
Exhibit A						

320760
↓



<u>Claim Name</u>	<u>Date Located</u>	<u>Date Recorded</u>	<u>Cty Record Dkt</u>	<u>Page</u>	<u>Date Filed BLM</u>	<u>BLM A MC Serial No.</u>
Kelly #3	1/26/92	3/12/92	861	01	4/16/92	320762
Kelly #4	1/26/92	3/12/92	861	04	4/16/92	320763
Kelly #5	1/26/92	3/12/92	861	07	4/16/92	320764
Kelly #6	1/28/92	3/12/92	861	10	4/16/92	320765
Kelly #7	1/26/92	3/12/92	861	13	4/16/92	320766
Kelly #8	1/28/92	3/12/92	861	16	4/16/92	320767
Kelly #9	1/26/92	3/12/92	861	19	4/16/92	320768
Kelly #10	1/28/92	3/12/92	861	22	4/16/92	320769
Kelly #11	1/26/92	3/12/92	861	25	4/16/92	320770
Kelly #12	1/28/92	3/12/92	861	28	4/16/92	320771
Kelly #13	1/26/92	3/12/92	861	31	4/16/92	320772
Kelly #14	1/28/92	3/12/92	861	34	4/16/92	320773
Kelly #15	1/28/92	3/12/92	861	37	4/16/92	320774
Kelly #16	1/28/92	3/12/92	861	40	4/16/92	320775
Kelly #17	1/28/92	3/12/92	861	43	4/16/92	320776
Kelly #18	1/28/92	3/12/92	861	46	4/16/92	320777
Kelly #19	1/28/92	3/12/92	861	49	4/16/92	320778
Kelly #20	1/26/92	3/12/92	861	52	4/16/92	320779
Kelly #21	1/27/92	3/12/92	861	55	4/16/92	320780
Kelly #22	1/27/92	3/12/92	861	58	4/16/92	320781
Kelly #23	1/27/92	3/12/92	861	61	4/16/92	320782
Kelly #24	1/27/92	3/12/92	861	64	4/16/92	320783
Kelly #25	1/27/92	3/12/92	861	67	4/16/92	320784
Kelly #26	1/27/92	3/12/92	861	70	4/16/92	320785
Kelly #27	1/29/92	3/12/92	861	73	4/16/92	320786
Kelly #28	1/29/92	3/12/92	861	76	4/16/92	320787
Kelly #29	1/29/92	3/12/92	861	79	4/16/92	320788
Kelly #30	1/29/92	3/12/92	861	82	4/16/92	320789
Kelly #31-A	7/11/92	8/06/92	877	747	8/27/92	324206
Kelly #32	1/29/92	3/12/92	861	88	4/16/92	320791
Kelly #34	1/29/92	3/12/92	861	91	4/16/92	320793
Kelly #36	1/29/92	3/12/92	861	94	4/16/92	320795
Kelly #38	1/28/92	3/12/92	861	97	4/16/92	320797
Kelly #92	2/02/92	3/12/92	861	100	4/16/92	320837
Kelly #93	2/02/92	3/12/92	861	103	4/16/92	320838
Kelly #94	2/02/92	3/12/92	861	106	4/16/92	320839
Kelly #95	2/02/92	3/12/92	861	109	4/16/92	320840
Kelly #96	2/02/92	3/12/92	861	112	4/16/92	320841
Kelly #97	2/02/92	3/12/92	861	115	4/16/92	320842
Kelly #98	2/02/92	3/12/92	861	118	4/16/92	320843
Kelly #99	2/02/92	3/12/92	861	121	4/16/92	320844
Kelly #100	2/04/92	3/12/92	861	124	4/16/92	320845

320760

RECEIVED
GILA COUNTY OFFICE

324206

320760

320760



<u>Claim Name</u>	<u>Date Located</u>	<u>Date Recorded</u>	<u>Cty Record Dkt</u>	<u>Page</u>	<u>Date Filed BLM</u>	<u>BLM A MC Serial No.</u>
Kelly #101	10/31/92	12/14/92	892	489	1/19/93	325818 - 325818
Kelly #103	10/31/92	12/14/92	892	495	1/19/93	325820
Kelly #104	10/31/92	12/14/92	892	498	1/19/93	325821
Kelly #105	10/31/92	12/14/92	892	501	1/19/93	325822
Kelly #106	10/31/92	12/14/92	892	504	1/19/93	325823
Kelly #107	10/31/92	12/14/92	892	507	1/19/93	325824
Kelly #112	10/31/92	12/14/92	892	522	1/19/93	325829
Kelly #113	10/31/92	12/14/92	892	525	1/19/93	325830
Kelly #114	10/31/92	12/14/92	892	528	1/19/93	325831
Kelly #115	10/31/92	12/14/92	892	531	1/19/93	325832
Kelly #120	11/9/92	12/14/92	892	546	1/19/93	325837
Kelly #121	11/9/92	12/14/92	892	549	1/19/93	325838
Kelly #122	11/9/92	12/14/92	892	552	1/19/93	325839
Kelly #123	11/9/92	12/14/92	892	555	1/19/93	325840
Kelly #124	11/9/92	12/14/92	892	558	1/19/93	325841
Kelly #125	11/8/92	12/14/92	892	561	1/19/93	325842
Kelly #126	11/8/92	12/14/92	892	564	1/19/93	325843
Kelly #127	11/8/92	12/14/92	892	567	1/19/93	325844
Kelly #128	11/8/92	12/14/92	892	570	1/19/93	325845
Kelly #129	11/8/92	12/14/92	892	573	1/19/93	325846
Kelly #130	11/8/92	12/14/92	892	576	1/19/93	325847
Kelly #131	11/8/92	12/14/92	892	579	1/19/93	325848
Kelly #132	11/7/92	12/14/92	892	582	1/19/93	325849
Kelly #133	11/7/92	12/14/92	892	585	1/19/93	325850
Kelly #134	11/7/92	12/14/92	892	588	1/19/93	325851
Kelly #135	11/7/92	12/14/92	892	591	1/19/93	325852
Kelly #136	11/7/92	12/14/92	892	594	1/19/93	325853
Kelly #137	11/7/92	12/14/92	892	597	1/19/93	325854
Kelly #138	11/7/92	12/14/92	892	600	1/19/93	325855
Kelly #139	11/7/92	12/14/92	892	601	1/19/93	325856
Kelly #140	11/7/92	12/14/92	892	604	1/19/93	325857
Kelly #141	11/7/92	12/14/92	892	607	1/19/93	325858
Kelly #142	11/7/92	12/14/92	892	610	1/19/93	325859
Kelly #143	11/7/92	12/14/92	892	613	1/19/93	325860
Kelly #144	11/7/92	12/14/92	892	616	1/19/93	325861
Kelly #145	11/7/92	12/14/92	892	619	1/19/93	325862
Kelly #146	11/7/92	12/14/92	892	622	1/19/93	325863
Kelly #147	11/7/92	12/14/92	892	625	1/19/93	325864
Kelly #148	11/6/92	12/14/92	892	628	1/19/93	325865
Kelly #149	11/6/92	12/14/92	892	631	1/19/93	325866
Kelly #150	11/6/92	12/14/92	892	634	1/19/93	325867
Kelly #151	7/30/93	8/23/93	93-635862		8/23/93	327254 - 327251

RECEIVED
BLM AZ STATE OFFICE
PHOENIX, ARIZONA



Gila County, AZ

FR

<u>Claim Name</u>	<u>Date Located</u>	<u>Date Recorded</u>	<u>Cty Record Dkt</u>	<u>Page</u>	<u>Date Filed BLM</u>	<u>BLM A MC Serial No.</u>
Kelly #152	7/30/93	8/23/93	93-635863		8/23/93	327255
Kelly #153	7/30/93	8/23/93	93-635864		8/23/93	327256
Kelly #154	7/30/93	8/23/93	93-635865		8/23/93	327257
Kelly #155	7/30/93	8/23/93	93-635866		8/23/93	327258
Kelly #158	7/30/93	8/23/93	93-635861		8/23/93	327261

327251

GROUP VI: (Unpatented mining claims situated in Section 36, Township 1 North, Range 13 East; Section 31, Township 1 North, Range 14 East; Section 1, Township 1 South, Range 13 East; and Section 6, Township 1 South, Range 14 East, G&SR Mer.)

<u>Claim Name</u>	<u>Recorded Book/Docket</u>	<u>Page</u>	<u>BLM A MC Serial No.</u>
Lizard No. 27 (W½)	47	348	28018
Rejected No. 1	31	415	28020
Rejected No. 2	31	416	28019
Amended	52	374	
Rejected No. 3	53	184	28016
Rejected No. 4	493	569	97634
Rejected No. 5	493	571	97635
Rejected No. 6	493	573	97636
Rejected No. 7	493	575	97637
Rejected No. 8	493	577	97638
Rejected No. 9	493	579	97639
Rejected No. 10	493	581	97640
Rejected No. 11	493	583	97641
Rejected No. 12	493	585	97642
Rejected No. 13	493	587	97643

27738

97634

PROBING, ARIZONA

2012 DEC 28 A 9:37

RECEIVED
BLM AZ STATE OFFICE

GROUP VII: (Unpatented mining claims situated in Section 36, Township 1 North, Range 13 East, County, G&SR Mer.)

<u>Claim Name</u>	<u>Location Date</u>	<u>Recorded Book</u>	<u>Page</u>	<u>BLM AMC Serial No.</u>
Overside	9/1/39	48	70	27989
Amended	6/17/59	102	43	
Amended	5/23/93	909	127	
Crown Point Ext. No. 1	6/17/59	102	37	27990
Amended	5/23/93	909	131	
Crown Point Ext. No. 2	6/17/59	102	38	27991
Amended	5/23/93	909	133	

27738

Exhibit A



<u>Claim Name</u>	<u>Location Date</u>	<u>Recorded Book</u>	<u>Page</u>	<u>BLM AMC Serial No.</u>
Old Abe	9/1/39	48	70	27992
Amended	6/17/59	102	39	
Amended	5/23/93	909	124	
Old Abe No. 1	10/1/39	48	82	27993
Amended	6/17/59	102	41	
Amended	5/23/93	909	129	

279938

GROUP VIII: (Unpatented mining claims situated in Section 36, Township 1 North, Range 13 East, G&SR Mer.)

<u>Claim Name</u>	<u>Location Date</u>	<u>Cty Record Book</u>	<u>Page</u>	<u>BLM A MC Serial No.</u>
Brewery	3/12/1892	4	145	39932
Amended	5/23/93	909	116	
Clipper	1/20/1906	1	286	39933
Amended	5/23/93	909	118	
Old Abe	9/1/39	48	70	39934
Amended	5/23/93	909	124	
Thomas Jefferson	9/1/39	48	71	39935
Amended	5/23/93	909	120	
Blue Jay Fraction	11/21/42	48	357	39936
Amended	5/23/93	909	122	
Vat	11/25/59	112	344	39937

39932
 2012 DEC 28 A 9:38
 RECEIVED
 BLM AZ STATE OFFICE

GROUP IX: (Unpatented mining claims situated in Section 36, Township 1 North, Range 13 East, G&SR Mer.)

<u>Claim Name</u>	<u>Location Date</u>	<u>Cty Record Book</u>	<u>Page</u>	<u>BLM A MC Serial No.</u>
Lost Knife #1	5/23/59	100	416	39938
Amended	3/17/68	230	418	
Lost Knife #2	10/28/59	108	133	39939
Amended	3/17/68	230	415	
Manganese Cap	5/06/65	176	507	39940
Amended	3/17/68	230	419	
Galena	5/06/65	176	508	39941
Amended	3/17/68	230	416	
Dew	6/1/68	237	635	39942
Lad	6/1/68	237	636	39943



GROUP X: (Unpatented millsites situated in Section 23 and 26, Township 1 North, Range 13 East, G&SR Mer.)

<u>Claim Name</u>	<u>Date Located</u>	<u>Date Recorded</u>	<u>Cty Record Dkt</u>	<u>Page</u>	<u>Date Filed BLM</u>	<u>BLM A MC Serial No.</u>
Sick-A-More #1	6/16/93	8/23/93	93-635858		8/23/93	327251 - 327251
Sick-A-More #2	6/16/93	8/23/93	93-635859		8/23/93	327252
Sick-A-More #3	6/16/93	8/23/93	93-635860		8/23/93	327253

GROUP XI: (Unpatented millsites situated in Sections 25, 26, 35 and 36, Township 1 North, Range 13 East; Section 31, Township 1 North, Range 14 East, Sections 1, 12, Township 1 South, Range 13 East; and Section 6, Township 1 South, Range 14 East, G&SR Mer.)

<u>Claim Name</u>	<u>Date Located</u>	<u>Date Recorded</u>	<u>Cty Dkt</u>	<u>Page</u>	<u>Date Filed BLM</u>	<u>BLM A MC Serial No.</u>
Kosher #1	09/12/96	12/04/96	96-019602		12/03/96	342296 - 342296
Kosher #2	09/12/96	12/04/96	96-019603		12/03/96	342297
Kosher #3	09/12/96	12/04/96	96-019604		12/03/96	342298
Kosher #4	09/12/96	12/04/96	96-019605		12/03/96	342299
Kosher #5	09/12/96	12/04/96	96-019606		12/03/96	342300
Kosher #6	09/12/96	12/04/96	96-019607		12/03/96	342301
Kosher #7	09/12/96	12/04/96	96-019608		12/03/96	342302
Kosher #8	09/12/96	12/04/96	96-019609		12/03/96	342303
Kosher #9	09/12/96	12/04/96	96-019610		12/03/96	342304
Kosher #10	09/12/96	12/04/96	96-019611		12/03/96	342305
Kosher #11	09/12/96	12/04/96	96-019612		12/03/96	342306
Kosher #12	09/12/96	12/04/96	96-019613		12/03/96	342307
Kosher #13	09/12/96	12/04/96	96-019614		12/03/96	342308
Kosher #14	09/12/96	12/04/96	96-019615		12/03/96	342309
Kosher #15	09/12/96	12/04/96	96-019616		12/03/96	342310
Kosher #16	09/12/96	12/04/96	96-019617		12/03/96	342311
Kosher #17	09/12/96	12/04/96	96-019618		12/03/96	342312
Kosher #18	09/12/96	12/04/96	96-019619		12/03/96	342313
Kosher #19	09/12/96	12/04/96	96-019620		12/03/96	342314
Kosher #20	09/12/96	12/04/96	96-019621		12/03/96	342315
Kosher #21	09/12/96	12/04/96	96-019622		12/03/96	342316
Kosher #22	09/12/96	12/04/96	96-019623		12/03/96	342317
Kosher #23	09/12/96	12/04/96	96-019624		12/03/96	342318
Kosher #24	09/12/96	12/04/96	96-019625		12/03/96	342319
Kosher #25	09/12/96	12/04/96	96-019626		12/03/96	342320
Kosher #26	09/12/96	12/04/96	96-019627		12/03/96	342321
Kosher #27	09/12/96	12/04/96	96-019628		12/03/96	342322
Kosher #28	09/12/96	12/04/96	96-019629		12/03/96	342323

RECEIVED
BLM AZ STATE OFFICE



<u>Claim Name</u>	<u>Date Located</u>	<u>Date Recorded</u>	<u>Cty</u>	<u>Cty Record Dkt</u>	<u>Page</u>	<u>Date Filed BLM</u>	<u>BLM A MC Serial No.</u>
Kosher #29	09/12/96	12/04/96		96-019630		12/03/96	342324 - 342296
Kosher #30	09/12/96	12/04/96		96-019631		12/03/96	342325
Kosher #31	09/12/96	12/04/96		96-019632		12/03/96	342326
Kosher #33	09/12/96	12/04/96		96-019633		12/03/96	342328
Kosher #34	09/12/96	12/04/96		96-019634		12/03/96	342329
Kosher #35	09/12/96	12/04/96		96-019635		12/03/96	342330
Kosher #36	09/12/96	12/04/96		96-019636		12/03/96	342331
Kosher #37	09/12/96	12/04/96		96-019637		12/03/96	342332
Kosher #38	09/12/96	12/04/96		96-019638		12/03/96	342333
Kosher #39	09/12/96	12/04/96		96-019639		12/03/96	342334
Kosher #40	09/12/96	12/04/96		96-019640		12/03/96	342335
Kosher #41	09/12/96	12/04/96		96-019641		12/03/96	342336
Kosher #42	09/12/96	12/04/96		96-019642		12/03/96	342337
Kosher #43	09/12/96	12/04/96		96-019643		12/03/96	342338
Kosher #46	09/12/96	12/04/96		96-019644		12/03/96	342341
Kosher #47	09/12/96	12/04/96		96-019645		12/03/96	342342
Kosher #48	09/12/96	12/04/96		96-019646		12/03/96	342343
Kosher #49	09/12/96	12/04/96		96-019647		12/03/96	342344
Kosher #50	09/12/96	12/04/96		96-019648		12/03/96	342345
Kosher #51	09/12/96	12/04/96		96-019649		12/03/96	342346
Kosher #52	09/12/96	12/04/96		96-019650		12/03/96	342347
Kosher #53	09/12/96	12/04/96		96-019651		12/03/96	342348
Kosher #54	09/12/96	12/04/96		96-019652		12/03/96	342349
Kosher #55	09/12/96	12/04/96		96-019653		12/03/96	342350
Kosher #56	09/12/96	12/04/96		96-019654		12/03/96	342351
Kosher #60	09/12/96	12/04/96		96-019655		12/03/96	342355
Kosher #61	09/12/96	12/04/96		96-019656		12/03/96	342356
Kosher #62	09/12/96	12/04/96		96-019657		12/03/96	342357
Kosher #63	09/12/96	12/04/96		96-019658		12/03/96	342358
Kosher #64	09/12/96	12/04/96		96-019659		12/03/96	342359
Kosher #65	09/12/96	12/04/96		96-019660		12/03/96	342360
Kosher #66	09/12/96	12/04/96		96-019661		12/03/96	342361
Kosher #67	09/12/96	12/04/96		96-019662		12/03/96	342362
Kosher #68	09/12/96	12/04/96		96-019663		12/03/96	342363
Kosher #73	09/12/96	12/04/96		96-019664		12/03/96	342368
Kosher #74	09/12/96	12/04/96		96-019665		12/03/96	342369
Kosher #75	09/12/96	12/04/96		96-019666		12/03/96	342370
Kosher #76	09/12/96	12/04/96		96-019667		12/03/96	342371
Kosher #77	09/12/96	12/04/96		96-019668		12/03/96	342372
Kosher #78	09/12/96	12/04/96		96-019669		12/03/96	342373
Kosher #79	09/12/96	12/04/96		96-019670		12/03/96	342374
Kosher #80	09/12/96	12/04/96		96-019671		12/03/96	342375

PHOENIX, ARIZONA

RECEIVED
BLM AZ STATE OFFICE



<u>Claim Name</u>	<u>Date Located</u>	<u>Date Recorded</u>	<u>Cty</u>	<u>Cty Record Dkt</u>	<u>Page</u>	<u>Date Filed BLM</u>	<u>BLM A MC Serial No.</u>
Kosher #84	09/12/96	12/04/96		96-019672		12/03/96	342379 - 342296
Kosher #85	09/12/96	12/04/96		96-019673		12/03/96	342380
Kosher #86	09/12/96	12/04/96		96-019674		12/03/96	342381
Kosher #87	09/12/96	12/04/96		96-019675		12/03/96	342382
Kosher #88	09/12/96	12/04/96		96-019676		12/03/96	342383
Kosher #89	09/12/96	12/04/96		96-019677		12/03/96	342384
Kosher #90	09/12/96	12/04/96		96-019678		12/03/96	342385
Kosher #91	09/12/96	12/04/96		96-019679		12/03/96	342386
Kosher #92	09/12/96	12/04/96		96-019680		12/03/96	342387
Kosher #97	09/13/96	12/04/96		96-019681		12/03/96	342392
Kosher #98	09/13/96	12/04/96		96-019682		12/03/96	342393
Kosher #99	09/13/96	12/04/96		96-019683		12/03/96	342394
Kosher #100	09/13/96	12/04/96		96-019684		12/03/96	342395
Kosher #101	09/13/96	12/04/96		96-019685		12/03/96	342396
Kosher #102	09/13/96	12/04/96		96-019686		12/03/96	342397
Kosher #103	09/13/96	12/04/96		96-019687		12/03/96	342398
Kosher #104	09/13/96	12/04/96		96-019688		12/03/96	342399
Kosher #105	09/13/96	12/04/96		96-019689		12/03/96	342400
Kosher #106	09/13/96	12/04/96		96-019690		12/03/96	342401
Kosher #112	09/13/96	12/04/96		96-019691		12/03/96	342407
Kosher #113	09/13/96	12/04/96		96-019692		12/03/96	342408
Kosher #114	09/13/96	12/04/96		96-019693		12/03/96	342409
Kosher #115	09/13/96	12/04/96		96-019694		12/03/96	342410
Kosher #116	09/13/96	12/04/96		96-019695		12/03/96	342411
Kosher #117	09/13/96	12/04/96		96-019696		12/03/96	342412
Kosher #118	09/13/96	12/04/96		96-019697		12/03/96	342413
Kosher #119	09/13/96	12/04/96		96-019698		12/03/96	342414
Kosher #120	09/13/96	12/04/96		96-019699		12/03/96	342415
Kosher #121	09/13/96	12/04/96		96-019700		12/03/96	342416
Kosher #127	09/13/96	12/04/96		96-019701		12/03/96	342422
Kosher #128	09/13/96	12/04/96		96-019702		12/03/96	342423
Kosher #129	09/13/96	12/04/96		96-019703		12/03/96	342424
Kosher #130	09/13/96	12/04/96		96-019704		12/03/96	342425
Kosher #131	09/13/96	12/04/96		96-019705		12/03/96	342426
Kosher #132	09/13/96	12/04/96		96-019706		12/03/96	342427
Kosher #133	09/13/96	12/04/96		96-019707		12/03/96	342428
Kosher #134	09/13/96	12/04/96		96-019708		12/03/96	342429
Kosher #135	09/13/96	12/04/96		96-019709		12/03/96	342430
Kosher #136	09/13/96	12/04/96		96-019710		12/03/96	342431
Kosher #137	09/13/96	12/04/96		96-019711		12/03/96	342432
Kosher #144	09/13/96	12/04/96		1996-019712		12/03/96	342439
Kosher #145	09/13/96	12/04/96		1996-019713		12/03/96	342440

RECEIVED
 BLM AZ STATE OFFICE
 PHOENIX, ARIZONA



<u>Claim Name</u>	<u>Date Located</u>	<u>Date Recorded</u>	<u>Cty</u>	<u>Cty Record Dkt</u>	<u>Page</u>	<u>Date Filed BLM</u>	<u>BLM A MC Serial No.</u>
Kosher #146	09/13/96	12/04/96		1996-019714		12/03/96	342441
Kosher #147	09/13/96	12/04/96		1996-019715		12/03/96	342442
Kosher #148	09/13/96	12/04/96		1996-019716		12/03/96	342443
Kosher #149	09/13/96	12/04/96		1996-019717		12/03/96	342444
Kosher #150	09/13/96	12/04/96		1996-019718		12/03/96	342445
Kosher #151	09/13/96	12/04/96		1996-019719		12/03/96	342446
Kosher #152	09/13/96	12/04/96		1996-019720		12/03/96	342447
Kosher #153	09/13/96	12/04/96		1996-019721		12/03/96	342448
Kosher #154	09/13/96	12/04/96		1996-019722		12/03/96	342449
Kosher #155	09/13/96	12/04/96		1996-019723		12/03/96	342450
Kosher #163	09/14/96	12/04/96		1996-019724		12/03/96	342458
Kosher #164	09/14/96	12/04/96		1996-019725		12/03/96	342459
Kosher #165	09/14/96	12/04/96		1996-019726		12/03/96	342460
Kosher #166	09/14/96	12/04/96		1996-019727		12/03/96	342461
Kosher #167	09/14/96	12/04/96		1996-019728		12/03/96	342462
Kosher #168	09/14/96	12/04/96		1996-019729		12/03/96	342463
Kosher #169	09/14/96	12/04/96		1996-019730		12/03/96	342464
Kosher #170	09/14/96	12/04/96		1996-019731		12/03/96	342465
Kosher #171	09/14/96	12/04/96		1996-019732		12/03/96	342466
Kosher #172	09/14/96	12/04/96		1996-019733		12/03/96	342467
Kosher #173	09/14/96	12/04/96		1996-019734		12/03/96	342468
Kosher #182	09/14/96	12/04/96		1996-019735		12/03/96	342477
Kosher #183	09/14/96	12/04/96		1996-019736		12/03/96	342478
Kosher #184	09/14/96	12/04/96		1996-019737		12/03/96	342479
Kosher #185	09/14/96	12/04/96		1996-019738		12/03/96	342480
Kosher #193	09/14/96	12/04/96		1996-019739		12/03/96	342488
Kosher #194	09/14/96	12/04/96		1996-019740		12/03/96	342489
Kosher #195	09/14/96	12/04/96		1996-019741		12/03/96	342490
Kosher #196	09/14/96	12/04/96		1996-019742		12/03/96	342491
Kosher #205	09/14/97	12/04/96		1996-019743		12/03/96	342500
Kosher #206	09/14/97	12/04/96		1996-019744		12/03/96	342501
Kosher #211	09/14/96	12/04/96		1996-019745		12/03/96	342506
Kosher #212	09/14/96	12/04/96		1996-019746		12/03/96	342507
Kosher #213	09/14/96	12/04/96		1996-019747		12/03/96	342508
Kosher #214	09/14/96	12/04/96		1996-019748		12/03/96	342509
Kosher #215	09/14/96	12/04/96		1996-019749		12/03/96	342510
Kosher #216	09/14/96	12/04/96		1996-019750		12/03/96	342511
Kosher #217	09/14/96	12/04/96		1996-019751		12/03/96	342512
Kosher #218	09/14/96	12/04/96		1996-019752		12/03/96	342513
Kosher #219	09/14/96	12/04/96		1996-019753		12/03/96	342514

342296

RECEIVED
GILIA COUNTY OFFICE
GILA COUNTY, ARIZONA

342296



GROUP XII: (Unpatented mining claims situated in Section 1, Township 1 South, Range 13 East and Section 6, Township 1 South, Range 14 East, G&SR Mer.)


<u>Claim Name</u>	<u>Date Located</u>	<u>Date Recorded</u>	<u>Cty</u>	<u>Cty Record Dkt</u>	<u>Page</u>	<u>Date Filed BLM</u>	<u>BLM A MC Serial No.</u>
RJD #1	12/5/97	2/27/98		1998	2760	3/2/98	349780 + 349780
RJD #2	12/5/97	2/27/98		1998	2761	3/2/98	349781 - "
RJD #4	5/17/98	6/5/98		1998	8633	7/9/98	350335 - 350334

I:\FILES\DOCS\CARL10\260626\DOC\FP1661.DOC

RECEIVED
 BLM AZ STATE OFFICE
 2012 DEC 28 A 9:38
 PINTA, ARIZONA

9

After recording, please return to:
Robin Barnes
DeConcini McDonald Yetwin & Lacy, P.C.
2525 E. Broadway Blvd., #200
Tucson, AZ 85716



OFFICIAL RECORDS OF
PINAL COUNTY RECORDER

DATE/TIME: 08/16/2012 1306
FEE: \$19.00
PAGES: 9
FEE NUMBER: 2012-070823

STATE OF ARIZONA)
) ss:
County of Pima)



**CERTIFICATION OF PAYMENT OF MAINTENANCE FEE
IN LIEU OF AFFIDAVIT OF ANNUAL ASSESSMENT WORK**

John C. Lacy, being first duly sworn, deposes and says that:

1. He is an agent for Carlota Copper Company, the owner of the unpatented lode mining claims and millsites situated in Pinal County, Arizona (the "Claims"), the location notices of which are of record in Pinal County, and in the records of the Arizona State Office of the Bureau of Land Management under the file numbers indicated in the attached Exhibit A.

2. Pursuant to the 30 U.S.C. § 28f(a), as adjusted by 30 U.S.C. § 28j(c) and implemented by notice in 74 *Federal Register* 30959-62 (June 29, 2009) and as amended by the Consolidated Appropriations Act 2012, Pub. L. No. 112-74, 125 Stat. 786 (2011), the owner has paid a maintenance fee of \$140 per claim for the assessment year beginning September 1, 2012. This Certificate is in lieu of an affidavit of performance of annual assessment work or notice of intent to hold.

3. The name and address of the owner of the Claims for which this Certificate is prepared are Carlota Copper Company, 2624 Forest Service Road 287, P.O. Box 1009, Miami, Arizona 85539.

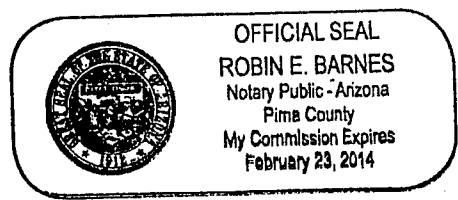
4. The mining claims within the Claims described herein are held and claimed by the owner for the valuable minerals contained therein and the millsites for uses related to the mining claims.

DATED this 15th day of August, 2012

John C. Lacy

Sworn and subscribed before me this 15th of August, 2012, by John C. Lacy,
Agent.

Robin E. Barnes
Notary Public



RECEIVED
BLM AZ STATE OFFICE
2012 08 28
PINAL COUNTY, ARIZONA

EXHIBIT A – PINAL COUNTY

The following unpatented mining claims and millsites are situated in the Pioneer and Globe Mining Districts, Pinal County, Arizona, the names of which and the place of record of the location notices thereof in the official records of the county and the Arizona State Office of the Bureau of Land Management, are as follows:

GROUP III: (Unpatented mining claims situated in Sections 25, 26, 35 and 36, Township 1 North, Range 13 East, G&SR Mer.)

<u>Claim Name</u>	<u>Date Located</u>	<u>Date Recorded</u>	<u>County Records Docket Page</u>		<u>Date Filed BLM</u>	<u>BLM A MC No.</u>
Grizzly #4	7/18/89	8/22/89	1625	631	9/1/89	298650 ✓
Amended		11/22/89	1642	209	12/13/89	
Grizzly #5	7/18/89	8/22/89	1625	634	9/1/89	298651 ✓
Amended		11/22/89	1642	209	12/13/89	
Grizzly #12	7/18/89	8/22/89	1625	637	9/1/89	298658 ✓
Amended		11/22/89	1642	209	12/13/89	

GROUP IV: (Unpatented mining claims situated in Sections 26, 27, 34, 35 and 36, Township 1 North, Range 13 East; G&SR Mer.)

<u>Claim Name</u>	<u>Loc. Date</u>	<u>Original Recordation Book Page</u>		<u>Amended Recordation Book Page</u>		<u>BLM A MC Serial #</u>
Tip Top	3/2/29	45	142	648	830	52265 - 52072
Tip Top #1	8/1/30	46	275			52266
Tip Top 2	3/2/29	45	144	648	831	52267
Tip Top 3	3/10/29	45	145	648	832	52268
Tip Top #4	8/1/30	46	301			52269
Eder #10	4/21/69	569	819			52270
Eder #11	4/21/69	569	820			52271
Eder #12	4/21/69	569	821			52272
Eder 14	9/27/71	645	51			52274
Eder 15	9/27/71	645	52			52275
Eder 16	9/27/71	645	53	721	95	52276
Eder 17	9/27/71	645	54	721	96	52277

RECORDED IN PINAL COUNTY, ARIZONA
2012 DEC 28 A 9:38

<u>Claim Name</u>	<u>Loc. Date</u>	<u>Original Recordation</u>		<u>Amended Recordation</u>		<u>BLM A MC Serial #</u>
		<u>Book</u>	<u>Page</u>	<u>Book</u>	<u>Page</u>	
Eder 18	9/27/71	710	228			52278
Eder 19	9/27/71	710	229	721	715	52279
Eder 22	9/27/71	645	56			52280
Eder #23	1/4/73	691	416			52281
Eder 27	9/11/73	720	440			52282
Eder 34	6/14/73	710	926			52285
Eder 35	6/14/73	710	927			52286
Eder 36	6/14/73	710	928			52287
Eder 39	6/13/73	710	931			52289
Eder 40	6/14/73	710	932			52290
Eder 43	6/13/73	710	935			52292
Eder 44	6/14/73	710	936			52293
Eder 45	6/13/73	710	937			52294
Eder 46	6/13/73	710	938			52295
Eder 47	6/13/73	710	939			52296
Eder 48	6/13/73	710	940	721	97	52297
Eder 49	6/12/73	710	941			52298
Eder 50	6/12/73	710	942			52299
Eder 51	6/12/73	710	943			52300
Eder 52	6/12/73	710	944			52301
Eder 53	6/12/73	710	945			52302
Eder 54	6/13/73	710	946			52303
Eder 55	6/13/73	710	947			52304
Eder 56	6/13/73	710	948			52305
Eder 57	6/12/73	710	949	721	98	52306
Eder 59	6/14/73	710	951			52307
Eder 62	9/7/73	721	716			52308
Eder 63	9/7/73	721	717			52309
Eder 64	9/7/73	721	718			52310
Eder 65	9/7/73	721	719			52311
Eder 66	9/7/73	721	720			52312
Eder 67	9/7/73	721	721			52313
Eder 68	9/7/73	721	722			52314
Eder 69	9/7/73	721	723			52315
Eder 73	11/24/87	1497	441			279921
Eder 74	11/24/87	1497	443			279922
Eder 75	11/24/87	1497	445			279923
Eder 76	11/24/87	1497	447			279924
Ghost 16	12/29/66	497	450			52317
Ghost 27	3/10/64	387	137			52318
Ghost 28	5/18/64	387	138			52319
Ghost 29	3/10/64	387	139			52320

52072

PHOENIX, ARIZONA

RECEIVED
2012 DEC 28 A 9:38

279919

52072

<u>Claim Name</u>	<u>Loc. Date</u>	<u>Original Recordation</u>		<u>Amended Recordation</u>		<u>BLM A MC Serial #</u>
		<u>Book</u>	<u>Page</u>	<u>Book</u>	<u>Page</u>	
Ghost 30	5/18/64	387	140			52321
Ghost 31	3/10/64	387	141			52322
Ghost 32	12/29/66	497	451			52323
Ghost 38	12/29/66	497	452			52326
Ghost 40	12/29/66	497	453			52327
Ghost 42	12/29/66	497	454			52328
Ghost 48	12/29/66	497	455			52329
Ghost 50	12/29/66	497	456			52330
Ghost 61	3/12/64	387	165			52331
Ghost 62	3/12/64	387	166			52332
Ghost 63	3/12/64	387	167			52333
Ghost 66	3/12/64	387	170			52336
Ghost 90	12/29/66	497	457			52337
Ghost 93	3/16/64	387	194			52340
Ghost 95	3/16/64	387	195			52342
Ghost 97	3/16/64	387	196			52344
Ghost 99	3/16/64	387	197			52346
Ghost 131	9/23/65	429	515			52365
Ghost 132	9/23/65	429	516			52366
Ghost 133	9/23/65	429	517			52367
Ghost 134	9/23/65	429	518			52368
Ghost 135	9/23/65	429	519			52369
Ghost 136	9/23/65	429	520			52370
Ghost 137	9/23/65	429	521			52371
Ghost 140	4/15/64	387	209			52372
Ghost 141	4/15/64	387	210			52373
Ghost 142	4/15/64	387	211			52374
Ghost 143	4/15/64	387	212			52375
Ghost 144	4/15/64	387	213			52376
Rim Rock #5	8/1/30	46	304	721	93	52382
Annex #5	8/1/30	46	305	721	92	52383
Cap 130	7/24/30	46	311			52386
Cap 131	7/25/30	46	311			52387

PHOENIX, ARIZONA

RECORDED
MAY 1966

52072

GROUP V: (Unpatented mining claims situated in Sections 4, 5, 6, 7, Township 1 South, Range 14 East; Sections 1, 2, 11, 12, Township 1 South, Range 13 East; Section 31, Township 1 North, Range 14 East; and Sections 14, 15, 22, 23, 25, 26, 27, Township 1 North, Range 13 East, G&SR Mer.)

<u>Claim Name</u>	<u>Date Located</u>	<u>Date Recorded</u>	<u>Cty</u>	<u>Cty Record Dkt</u>	<u>Page</u>	<u>Date Filed BLM</u>	<u>BLM A MC Serial No.</u>
Kelly #27	1/29/92	3/12/92		1809	641	4/16/92	320786 320760
Kelly #28	1/29/92	3/12/92		1809	643	4/16/92	320787 ↓
Kelly #29	1/29/92	3/12/92		1809	645	4/16/92	320788 ↓
Kelly #31-A	7/11/92	8/06/92		1845	922	8/27/92	324206 324206
Kelly #33	1/29/92	3/12/92		1809	649	4/16/92	320792 320760
Kelly #34	1/29/92	3/12/92		1809	651	4/16/92	320793
Kelly #35	1/29/92	3/12/92		1809	653	4/16/92	320794
Kelly #36	1/29/92	3/12/92		1809	655	4/16/92	320795
Kelly #37	1/28/92	3/12/92		1809	657	4/16/92	320796
Kelly #38	1/28/92	3/12/92		1809	659	4/16/92	320797
Kelly #39	1/28/92	3/12/92		1809	661	4/16/92	320798
Kelly #40	1/31/92	3/12/92		1809	663	4/16/92	320799
Kelly #53	1/30/92	3/12/92		1809	671	4/16/92	320803 320760
Kelly #57	1/30/92	3/12/92		1809	673	4/16/92	320804
Kelly #58	1/30/92	3/12/92		1809	675	4/16/92	320805
Kelly #59	1/30/92	3/12/92		1809	677	4/16/92	320806
Kelly #60	1/30/92	3/12/92		1809	679	4/16/92	320807
Kelly #66	1/30/92	3/12/92		1809	691	4/16/92	320813 320760
Kelly #67	1/30/92	3/12/92		1809	693	4/16/92	320814
Kelly #68	1/30/92	3/12/92		1809	695	4/16/92	320815
Kelly #71	1/30/92	3/12/92		1809	697	4/16/92	320816
Kelly #72	1/30/92	3/12/92		1809	699	4/16/92	320817
Kelly #73	1/30/92	3/12/92		1809	701	4/16/92	320818
Kelly #83	2/01/92	3/12/92		1809	721	4/16/92	320828
Kelly #84	2/01/92	3/12/92		1809	723	4/16/92	320829
Kelly #86	2/01/92	3/12/92		1809	727	4/16/92	320831
Kelly #87	2/01/92	3/12/92		1809	729	4/16/92	320832
Kelly #89	2/01/92	3/12/92		1809	733	4/16/92	320834
Kelly #90	2/01/92	3/12/92		1809	735	4/16/92	320835
Kelly #91	2/02/92	3/12/92		1809	737	4/16/92	320836
Kelly #92	2/02/92	3/12/92		1809	739	4/16/92	320837
Kelly #93	2/02/92	3/12/92		1809	741	4/16/92	320838
Kelly #95	2/02/92	3/12/92		1809	743	4/16/92	320840
Kelly #96	2/02/92	3/12/92		1809	745	4/16/92	320841
Kelly #128	11/8/92	12/14/92		1874	047	1/19/93	325845 - 325818
Kelly #132	11/7/92	12/14/92		1874	049	1/19/93	325849 -
Kelly #136	11/7/92	12/14/92		1874	051	1/19/93	325853 -
Kelly #137	11/7/92	12/14/92		1874	053	1/19/93	325854 - 325818
Kelly #153	7/30/93	8/23/93		1936	617	8/23/93	327256 - 327251
Kelly #154	7/30/93	8/23/93		1936	619	8/23/93	327257
Kelly #155	7/30/93	8/23/93		1936	621	8/23/93	327258
Kelly #157	7/30/93	8/23/93		1936	625	8/23/93	327260 - 327251

RECEIVED
 BLM AZ STATE OFFICE
 PHOENIX, ARIZONA

<u>Claim Name</u>	<u>Date Located</u>	<u>Date Recorded</u>	<u>Cty</u>	<u>Cty Record Dkt</u>	<u>Page</u>	<u>Date Filed BLM</u>	<u>BLM A MC Serial No.</u>
Kelly #158	7/30/93	8/23/93		1936	627	8/23/93	327261
Kelly #159	7/30/93	8/23/93		1936	629	8/23/93	327262
Kelly #160	7/30/93	8/23/93		1936	631	8/23/93	327263
Kelly #161	7/30/93	8/23/93		1936	633	8/23/93	327264
Kelly #162	7/30/93	8/23/93		1936	635	8/23/93	327265
Kelly #163	7/30/93	8/23/93		1936	637	8/23/93	327266

327251
|

GROUP XI: (Unpatented millsites situated in Sections 25, 26, 35 and 36, Township 1 North, Range 13 East; Section 31, Township 1 North, Range 14 East, Sections 1, 12, Township 1 South, Range 13 East; and Section 6, Township 1 South, Range 14 East, G&SR Mer., Pinal County)

<u>Claim Name</u>	<u>Date Located</u>	<u>Date Recorded</u>	<u>Cty</u>	<u>Cty Record Dkt</u>	<u>Page</u>	<u>Date Filed BLM</u>	<u>BLM A MC Serial No.</u>
Kosher #23	09/12/96	12/04/96		1996-040016		12/03/96	342318 - 342296
Kosher #32	09/12/96	12/04/96		1996-040017		12/03/96	342327
Kosher #33	09/12/96	12/04/96		1996-040018		12/03/96	342328
Kosher #34	09/12/96	12/04/96		1996-040019		12/03/96	342329
Kosher #44	09/12/96	12/04/96		1996-040020		12/03/96	342339
Kosher #45	09/12/96	12/04/96		1996-040021		12/03/96	342340
Kosher #46	09/12/96	12/04/96		1996-040022		12/03/96	342341
Kosher #47	09/12/96	12/04/96		1996-040023		12/03/96	342342
Kosher #57	09/12/96	12/04/96		1996-040024		12/03/96	342352
Kosher #58	09/12/96	12/04/96		1996-040025		12/03/96	342353
Kosher #59	09/12/96	12/04/96		1996-040026		12/03/96	342354
Kosher #60	09/12/96	12/04/96		1996-040027		12/03/96	342355
Kosher #61	09/12/96	12/04/96		1996-040028		12/03/96	342356
Kosher #69	09/12/96	12/04/96		1996-040029		12/03/96	342364
Kosher #70	09/12/96	12/04/96		1996-040030		12/03/96	342365
Kosher #71	09/12/96	12/04/96		1996-040031		12/03/96	342366
Kosher #72	09/12/96	12/04/96		1996-040032		12/03/96	342367
Kosher #73	09/12/96	12/04/96		1996-040033		12/03/96	342368
Kosher #81	09/12/96	12/04/96		1996-040034		12/03/96	342376
Kosher #82	09/12/96	12/04/96		1996-040035		12/03/96	342377
Kosher #83	09/12/96	12/04/96		1996-040036		12/03/96	342378
Kosher #84	09/12/96	12/04/96		1996-040037		12/03/96	342379
Kosher #85	09/12/96	12/04/96		1996-040038		12/03/96	342380
Kosher #93	09/13/96	12/04/96		1996-040039		12/03/96	342388
Kosher #94	09/13/96	12/04/96		1996-040040		12/03/96	342389
Kosher #95	09/13/96	12/04/96		1996-040041		12/03/96	342390

BLM AZ STATE OFFICE

<u>Claim Name</u>	<u>Date Located</u>	<u>Date Recorded</u>	<u>Cty</u>	<u>Cty Record Dkt</u>	<u>Page</u>	<u>Date Filed BLM</u>	<u>BLM A MC Serial No.</u>
Kosher #96	09/13/96	12/04/96		1996-040042		12/03/96	342391
Kosher #97	09/13/96	12/04/96		1996-040043		12/03/96	342392
Kosher #98	09/13/96	12/04/96		1996-040044		12/03/96	342393
Kosher #107	09/13/96	12/04/96		1996-040045		12/03/96	342402
Kosher #108	09/13/96	12/04/96		1996-040046		12/03/96	342403
Kosher #109	09/13/96	12/04/96		1996-040047		12/03/96	342404
Kosher #110	09/13/96	12/04/96		1996-040048		12/03/96	342405
Kosher #111	09/13/96	12/04/96		1996-040049		12/03/96	342406
Kosher #112	09/13/96	12/04/96		1996-040050		12/03/96	342407
Kosher #113	09/13/96	12/04/96		1996-040051		12/03/96	342408
Kosher #122	09/13/96	12/04/96		1996-040052		12/03/96	342417
Kosher #123	09/13/96	12/04/96		1996-040053		12/03/96	342418
Kosher #124	09/13/96	12/04/96		1996-040054		12/03/96	342419
Kosher #125	09/13/96	12/04/96		1996-040055		12/03/96	342420
Kosher #126	09/13/96	12/04/96		1996-040056		12/03/96	342421
Kosher #127	09/13/96	12/04/96		1996-040057		12/03/96	342422
Kosher #128	09/13/96	12/04/96		1996-040058		12/03/96	342423
Kosher #138	09/13/96	12/04/96		1996-040059		12/03/96	342433
Kosher #139	09/13/96	12/04/96		1996-040060		12/03/96	342434
Kosher #140	09/13/96	12/04/96		1996-040061		12/03/96	342435
Kosher #141	09/13/96	12/04/96		1996-040062		12/03/96	342436
Kosher #142	09/13/96	12/04/96		1996-040063		12/03/96	342437
Kosher #143	09/13/96	12/04/96		1996-040064		12/03/96	342438
Kosher #144	09/13/96	12/04/96		1996-040065		12/03/96	342439
Kosher #145	09/13/96	12/04/96		1996-040066		12/03/96	342440
Kosher #156	09/13/96	12/04/96		1996-040067		12/03/96	342451
Kosher #157	09/13/96	12/04/96		1996-040068		12/03/96	342452
Kosher #158	09/13/96	12/04/96		1996-040069		12/03/96	342453
Kosher #159	09/13/96	12/04/96		1996-040070		12/03/96	342454
Kosher #160	09/13/96	12/04/96		1996-040071		12/03/96	342455
Kosher #161	09/14/96	12/04/96		1996-040072		12/03/96	342456
Kosher #162	09/14/96	12/04/96		1996-040073		12/03/96	342457
Kosher #163	09/14/96	12/04/96		1996-040074		12/03/96	342458
Kosher #164	09/14/96	12/04/96		1996-040075		12/03/96	342459
Kosher #174	09/14/96	12/04/96		1996-040076		12/03/96	342469
Kosher #175	09/14/96	12/04/96		1996-040077		12/03/96	342470
Kosher #176	09/14/96	12/04/96		1996-040078		12/03/96	342471
Kosher #177	09/14/96	12/04/96		1996-040079		12/03/96	342472
Kosher #178	09/14/96	12/04/96		1996-040080		12/03/96	342473
Kosher #179	09/14/96	12/04/96		1996-040081		12/03/96	342474
Kosher #180	09/14/96	12/04/96		1996-040082		12/03/96	342475
Kosher #181	09/14/96	12/04/96		1996-040083		12/03/96	342476

RECEIVED
 BLM/AZ STATE OFFICE

PHOENIX, ARIZONA

<u>Claim Name</u>	<u>Date Located</u>	<u>Date Recorded</u>	<u>Cty</u>	<u>Cty Record Dkt</u>	<u>Page</u>	<u>Date Filed BLM</u>	<u>BLM A MC Serial No.</u>
Kosher #182	09/14/96	12/04/96		1996-040084		12/03/96	342477, - 342296
Kosher #183	09/14/96	12/04/96		1996-040085		12/03/96	342478
Kosher #186	09/14/96	12/04/96		1996-040086		12/03/96	342481
Kosher #187	09/14/96	12/04/96		1996-040087		12/03/96	342482
Kosher #188	09/14/96	12/04/96		1996-040088		12/03/96	342483
Kosher #189	09/14/96	12/04/96		1996-040089		12/03/96	342484
Kosher #190	09/14/96	12/04/96		1996-040090		12/03/96	342485
Kosher #191	09/14/96	12/04/96		1996-040091		12/03/96	342486
Kosher #192	09/14/96	12/04/96		1996-040092		12/03/96	342487
Kosher #193	09/14/96	12/04/96		1996-040093		12/03/96	342488
Kosher #194	09/14/96	12/04/96		1996-040094		12/03/96	342489
Kosher #197	09/14/96	12/04/96		1996-040095		12/03/96	342492
Kosher #198	09/14/96	12/04/96		1996-040096		12/03/96	342493
Kosher #199	09/14/96	12/04/96		1996-040097		12/03/96	342494
Kosher #200	09/14/96	12/04/96		1996-040098		12/03/96	342495
Kosher #201	09/14/96	12/04/96		1996-040099		12/03/96	342496
Kosher #202	09/14/96	12/04/96		1996-040100		12/03/96	342497
Kosher #203	09/14/96	12/04/96		1996-040101		12/03/96	342498
Kosher #204	09/14/96	12/04/96		1996-040102		12/03/96	342499
Kosher #205	09/14/96	12/04/96		1996-040103		12/03/96	342500
Kosher #207	09/14/96	12/04/96		1996-040104		12/03/96	342502
Kosher #208	09/14/96	12/04/96		1996-040105		12/03/96	342503
Kosher #209	09/14/96	12/04/96		1996-040106		12/03/96	342504
Kosher #210	09/14/96	12/04/96		1996-040107		12/03/96	342505
Kosher #211	09/14/96	12/04/96		1996-040108		12/03/96	342506
Kosher #220	06/28/02	07/24/02		2002-039180		07/25/02	356448 - 356448
Kosher #221	06/28/02	07/24/02		2002-039181		07/25/02	356449
Kosher #222	06/28/02	07/24/02		2002-039182		07/25/02	356450
Kosher #223	06/28/02	07/24/02		2002-039183		07/25/02	356451
Kosher #224	06/28/02	07/24/02		2002-039184		07/25/02	356452
Kosher #225	09/07/05	10/11/05		2005-137450		09/08/05	367050 - 367050
Kosher #226	09/07/05	10/11/05		2005-137451		09/08/05	367051
Kosher #227	09/07/05	10/11/05		2005-137449		09/08/05	367052
Kosher #228	09/07/05	10/11/05		2005-137448		09/08/05	367053
Kosher #229	09/07/05	10/11/05		2005-137447		09/08/05	367054

I:\FILES\DOCS\CARL10\260626\DOCFP2692.DOC

PHOENIX, ARIZONA
 8 A 9:38
 BLM/AZ STATE OFFICE
 RECORDS

United States Department of the Interior
 Bureau of Land Management
 LANDS/RECREATION & PLANNING
 ONE N CENTRAL AVE
 PHOENIX, AZ 85004 -2203
 Phone: 602-417-9200

Receipt

No: 2626743

Transaction #: 2707177	
Date of Transaction: 08/09/2012	
CUSTOMER:	
DECONCINI MCDONALD YETWIN & LACY 2525 E BROADWAY BLVD STE 200 TUCSON, AZ 85716-5300 US	

LINE #	QTY	DESCRIPTION	REMARKS	UNIT PRICE	TOTAL
1	1.00	LOCATABLE MINERALS / MINING CLAIMS-NOT NEW-UNADJUD, ONE AUTH NO. ONLY / MINING CLAIM MONEY RECEIVED CASES: AMC298647/\$69160.00	MAINT FEE PYMNT (494) 2013	- n/a -	69160.00
TOTAL:					\$69,160.00

PAYMENT INFORMATION			
1	AMOUNT:	69160.00	POSTMARKED: 08/07/2012
	TYPE:	CHECK	RECEIVED: 08/09/2012
	CHECK NO:	00029139	
	NAME:	CARLOTA COPPER COMPANY 2624 FOREST SERVICE RD 287 MIAMI AZ 85539 US	

REMARKS

This receipt was generated by the automated BLM Collections and Billing System and is a paper representation of a portion of the official electronic record contained therein.

RECEIVED
 BLM/STN
 2012 DEC 28 A
 9:38
 PHOENIX, ARIZONA
 OFFICE

United States Department of the Interior
Bureau of Land Management
 LANDS/RECREATION & PLANNING
 ONE N CENTRAL AVE
 PHOENIX, AZ 85004 -2203
 Phone: 602-417-9200

Receipt

No: 2626743

Transaction #: 2707177		ENTERED INTO COMPUTER
Date of Transaction: 08/09/2012		
CUSTOMER:		
DECONCINI MCDONALD YETWIN & LACY 2525 E BROADWAY BLVD STE 200 TUCSON, AZ 85716-5300 US		

LINE #	QTY	DESCRIPTION	REMARKS	UNIT PRICE	TOTAL
1	1.00	LOCATABLE MINERALS / MINING CLAIMS-NOT NEW-UNADJUD, ONE AUTH NO. ONLY / MINING CLAIM MONEY RECEIVED CASES: AMC298647/\$69160.00	MAINT FEE PYMNT (494) 2013	- n/a -	69160.00
TOTAL:					\$69,160.00

PAYMENT INFORMATION					
1	AMOUNT:	69160.00	POSTMARKED:	08/07/2012	
	TYPE:	CHECK	RECEIVED:	08/09/2012	
	CHECK NO:	00029139			
	NAME:	CARLOTA COPPER COMPANY 2624 FOREST SERVICE RD 287 MIAMI AZ 85539 US			

REMARKS

This receipt was generated by the automated BLM Collections and Billing System and is a paper representation of a portion of the official electronic record contained therein.

Lead AMC #5 (B)

AMC 298647 52072 279919 320760 324206 325818 327251 27738 97634 39932	AMC 342296 356488 367050 349780 350334	15 total po
--	--	----------------

FedEx[®] Express

275
B
12 28
6336

Extremely Urgent

Page 1 of 2

From: (520) 322-5000
DECONCINI MCDONALD ETAL
John C. Lacy
2525 E. Broadway Blvd.
Suite 200
Tucson, AZ 85716

Origin ID: TUSA



J12201209200325

Ship Date: 27DEC12
ActWgt: 1.0 LB
CAD: 3676665/NET3300

Delivery Address Bar Code



Ref # 291386 MCL/trm
Invoice #
PO #
Dept #

RECEIVED
BLM AZ STATE OFFICE
2012 DEC 28 A 9
PHOENIX, ARIZONA


SHIP TO: (520) 322-5000
Arizona State Office
Bureau of Land Management
Attn: Public Room
One N. Central Ave.
PHOENIX, AZ 85004

BILL SENDER


TRK# 7944 0304 6336
0201

FRI - 28 DEC A1
PRIORITY OVERNIGHT

85004
AZ-US
PHX



XH ZSYA



516162000000

Insert shipping document here.

From: (520) 322-5000
DECONCINI MCDONALD ETAL
John C. Lacy
2525 E. Broadway Blvd.
Suite 200
Tucson, AZ 85716

Origin ID: TUSA



Ship Date: 27DEC12
ActlWgt: 1.0 LB
CAD: 3676665/NET3300

Delivery Address Bar Code



RECEIVED
BLM AZ STATE OFFICE
2012 DEC 28 A 9
PHOENIX, ARIZONA

SHIP TO: (520) 322-5000

BILL SENDER

Arizona State Office
Bureau of Land Management
Attn: Public Room
One N. Central Ave.
PHOENIX, AZ 85004

Ref # 291366 MCL/trm
Invoice #
PO #
Dept #



FRI - 28 DEC A1
PRIORITY OVERNIGHT

TRK# 7944 0304 6336

0201

85004
AZ-US
PHX

XH ZSYA



515G1/B2B3/AA44

After printing this label:

1. Use the 'Print' button on this page to print your label to your laser or inkjet printer.
2. Fold the printed page along the horizontal line.
3. Place label in shipping pouch and affix it to your shipment so that the barcode portion of the label can be read and scanned.

Avoiding this line the printed original label for shipping. Using a photocopy of this label for shipping purposes will result in additional billing charges, along with the cancellation of your FedEx account number.

Use of this system constitutes your agreement to the service conditions in the current FedEx Service Guide, available on fedex.com. FedEx will not be responsible for any claim in excess of \$100 per package, whether the result of loss, damage, delay, non-delivery, misdelivery, or misinformation, unless you declare a higher value, pay an additional charge, document your actual loss and file a timely claim. Limitations found in the current FedEx Service Guide apply. Your right to recover from FedEx for any loss, including intrinsic value of the package, loss of sales, income interest, profit, attorney's fees, costs, and other forms of damage whether direct, incidental, consequential, or special is limited to the greater of \$100 or the authorized declared value. Recovery cannot exceed actual documented loss. Maximum for items of extraordinary value is \$1,000, e.g. jewelry, precious metals, negotiable instruments and other items listed in our Service Guide. Written claims must be filed within strict time limits, see current FedEx Service Guide.

COPY

DECONCINI McDONALD YETWIN & LACY

A PROFESSIONAL CORPORATION
ATTORNEYS AT LAW

Amc 298647
279919
52072
27738

ROBIN E. BARNES, CP
rbarnes@dmyl.com

2525 EAST BROADWAY BOULEVARD • SUITE 200
TUCSON, ARIZONA 85716-5300
(520) 322-5000 • (520) 322-5585 (Fax)
WWW.DECONCINIMCDONALD.COM

Amc 97634
39932

August 7, 2012
320760
324206
325818
327251
342296
356448
367650
349780
350334

Via Federal Express

Arizona State Office
Bureau of Land Management
Attention: Public Room
One North Central Avenue, Suite 800
Phoenix, AZ 85004-4427

RECEIVED
BLM AZ STATE OFFICE
2012 AUG - 8 P 4: 01
PHOENIX, ARIZONA

RE: **Payment of Claim Maintenance Fees; Specialty Minerals, Inc.**

Ladies and Gentlemen:

Delivered herewith is a check in the amount of \$69,160.00 as payment of the claim maintenance fees pursuant to 30 U.S.C. § 28f(a), as adjusted by 30 U.S.C. § 28j(c) and implemented by notice in 74 *Federal Register* 30959-62 (June 29, 2009) and as amended by the Consolidated Appropriations Act 2012, Pub. L. No. 112-74, 125 Stat. 786 (2011). The owner is paying a maintenance fee of \$140 for each lode claim for the assessment year beginning September 1, 2012. Also enclosed is a copy of the Certification of Payment of Maintenance Fee in Lieu of Affidavit of Annual Assessment Work to be recorded with the Gila and Pinal County Recorder's Offices.

Please return a date-stamped copy of this letter and the affidavit along with the receipt for payment to this office. Thank you for your assistance and please feel free to contact me or Marian C. LaLonde with any questions or concerns.

Sincerely,

Robin E Barnes

Robin E. Barnes, CP
Certified Paralegal

reb
Enc.
c. w/enc. Larry K Ennis
I:\FILES\DOCS\GEOR01\971598\LTR\MT3648.DOCX

NO. OF CLAIMS 494
AMOUNT \$69,160.00
RECEIPT NO. 2426743
INIT. [Signature]

** BLM-ASO **
ENTERED INTO COMPUTER
8/20/12 AT

STATE OF ARIZONA)
) ss:
County of Pima)

**CERTIFICATION OF PAYMENT OF MAINTENANCE FEE
IN LIEU OF AFFIDAVIT OF ANNUAL ASSESSMENT WORK**

RECEIVED
BLM AZ STATE OFFICE
2012 AUG - 8 P 4:11
PHOENIX, ARIZONA

Marian C. LaLonde, being first duly sworn, deposes and says that:

1. She is an agent for Carlota Copper Company, the owner of the unpatented lode mining claims and millsites situated in Pinal and Gila Counties, Arizona (the "Claims"), the location notices of which are of record in Pinal and Gila Counties, and in the records of the Arizona State Office of the Bureau of Land Management under the file numbers indicated in the attached Exhibit A

2. Pursuant to the 30 U.S.C. § 28f(a), as adjusted by 30 U.S.C. § 28j(c) and implemented by notice in 74 *Federal Register* 30959-62 (June 29, 2009) and as amended by the Consolidated Appropriations Act 2012, Pub. L. No. 112-74, 125 Stat. 786 (2011), the owner has paid a maintenance fee of \$140 per claim [OR \$140 for each 20 acres of the placer claims] for the assessment year beginning September 1, 2012. This Certificate is in lieu of an affidavit of performance of annual assessment work or notice of intent to hold.

3. The names and address of the owner of the Claims for which this Certificate is prepared are Carlota Copper Company, 2624 Forest Service Road 287, P.O. Box 1009, Miami, Arizona 85539.

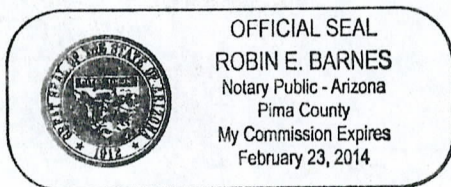
THIS IS NOT A CHANGE OF ADDRESS

4. The mining claims within the Claims described herein are held and claimed by the owner for the valuable minerals contained therein and the millsites for uses related to the mining claims.

DATED this 7th day of August, 2012.

Marian C. LaLonde
Marian C. LaLonde

Sworn and subscribed before me this 7th day of August, 2012, by Marian C. LaLonde.



Robin E. Barnes
Notary Public

EXHIBIT A

The following unpatented mining claims and millsites are situated in the Pioneer and Globe Mining Districts, Gila and Pinal Counties, Arizona, the names of which and the place of record of the location notices thereof in the official records of the respective counties and the Arizona State Office of the Bureau of Land Management, are as follows:

GROUP III: (Unpatented mining claims situated in Sections 25, 26, 35 and 36, Township 1 North, Range 13 East, G&SR Mer.)

RECEIVED
 BLM AZ STATE OFFICE
 2012 APR - 8 PM 4:01
 PHOENIX, ARIZONA

<u>Claim Name</u>	<u>Date Located</u>	<u>Date Recorded</u>	<u>County Records Docket Page</u>	<u>Date Filed BLM</u>	<u>BLM A MC No.</u>
			Gila County:		
Grizzly #1	7/18/89	7/24/89	774 120	9/1/89	298647
Amended		11/22/89	785 119	12/13/89	
Grizzly #2	7/18/89	7/24/89	774 123	9/1/89	298648
Amended		11/22/89	785 119	12/13/89	
Grizzly #3	7/18/89	7/24/89	774 126	9/1/89	298649
Amended		11/22/89	785 119	12/13/89	
Grizzly #4	7/18/89	7/24/89	774 129	9/1/89	298650
Amended		11/22/89	785 119	12/13/89	
			Pinal County:		
		8/22/89	1625 631	9/1/89	
		11/22/89	1642 209	12/13/89	
			Gila County:		
Grizzly #5	7/18/89	7/24/89	774 132	9/1/89	298651
Amended		11/22/89	785 119	12/13/89	
			Pinal County:		
		8/22/89	1625 634	9/1/89	
		11/22/89	1642 209	12/13/89	
			Gila County:		
Grizzly #6	7/18/89	7/24/89	774 135	9/1/89	298652
Amended		11/22/89	785 119	12/13/89	
Grizzly #7	7/18/89	7/24/89	774 138	9/1/89	298653
Amended		11/22/89	785 119	12/13/89	
Grizzly #8	7/18/89	7/24/89	774 141	9/1/89	298654
Amended		11/22/89	785 119	12/13/89	
Grizzly #9	7/18/89	7/24/89	774 144	9/1/89	298655
Amended		11/22/89	785 119	12/13/89	
Grizzly #10	7/18/89	7/24/89	774 147	9/1/89	298656
Amended		11/22/89	785 119	12/13/89	
Grizzly #11	7/18/89	7/24/89	774 150	9/1/89	298657
Amended		11/22/89	785 119	12/13/89	
Grizzly #12	7/18/89	7/24/89	774 153	9/1/89	298658
Amended		11/22/89	785 119	12/13/89	

<u>Claim Name</u>	<u>Date Located</u>	<u>Date Recorded</u>	<u>County Records Docket Page</u>	<u>Date Filed BLM</u>	<u>BLM A MC No.</u>
	7/18/89	8/22/89 11/22/89	Pinal County: 1625 637 1642 209	9/1/89 12/13/89	
Grizzly #13 Amended	7/18/89	7/24/89 11/22/89	Gila County: 774 156 785 119	9/1/89 12/13/89	298659
Grizzly #14 Amended	7/18/89	7/24/89 11/22/89	774 159 785 119	9/1/89 12/13/89	298660

RECEIVED
 BLM AZ STATE OFFICE
 PHOENIX, ARIZONA
 2012 AUG -28 PM 4: 02
 298660

GROUP IV: (Unpatented mining claims situated in Sections 26, 27, 34, 35 and 36, Township 1 North, Range 13 East; G&SR Mer.)

<u>Claim Name</u>	<u>Loc. Date</u>	<u>County</u>	<u>Original Recordation Book Page</u>	<u>Amended Recordation Book Page</u>	<u>BLM A MC Serial #</u>
Tip Top	3/2/29	Pinal	45 142	648 830	52265
Tip Top #1	8/1/30	Pinal	46 275		52266
Tip Top 2	3/2/29	Pinal	45 144	648 831	52267
Tip Top 3	3/10/29	Pinal	45 145	648 832	52268
Tip Top #4	8/1/30	Pinal	46 301		52269
Eder #10	4/21/69	Pinal	569 819		52270
Eder #11	4/21/69	Pinal	569 820		52271
Eder #12	4/21/69	Pinal	569 821		52272
Eder 14	9/27/71	Pinal	645 51		52274
		Gila	308 309		
Eder 15	9/27/71	Pinal	645 52		52275
		Gila	308 310		
Eder 16	9/27/71	Pinal	645 53	721 95	52276
		Gila	308 311	348 10	
Eder 17	9/27/71	Pinal	645 54	721 96	52277
		Gila	308 312	348 9	
Eder 18	9/27/71	Pinal	710 228		52278
		Gila	308 313		
Eder 19	9/27/71	Pinal	710 229	721 715	52279
		Gila	308 314	348 275	
Eder 22	9/27/71	Pinal	645 56		52280
		Gila	308 317		
Eder #23	1/4/73	Pinal	691 416		52281
Eder 27	9/11/73	Pinal	720 440		52282
Eder 34	6/14/73	Pinal	710 926		52285
Eder 35	6/14/73	Pinal	710 927		52286
Exhibit A			2		

<u>Claim Name</u>	<u>Loc. Date</u>	<u>County</u>	<u>Original Recordation</u>		<u>Amended Recordation</u>		<u>BLM A MC Serial #</u>
			<u>Book</u>	<u>Page</u>	<u>Book</u>	<u>Page</u>	
Eder 36	6/14/73	Pinal	710	928			52287
Eder 39	6/13/73	Pinal	710	931			52289
Eder 40	6/14/73	Pinal	710	932			52290
Eder 43	6/13/73	Pinal	710	935			52292
Eder 44	6/14/73	Pinal	710	936			52293
Eder 45	6/13/73	Pinal	710	937			52294
Eder 46	6/13/73	Pinal	710	938			52295
Eder 47	6/13/73	Pinal	710	939			52296
Eder 48	6/13/73	Pinal	710	940	721	97	52297
Eder 49	6/12/73	Pinal	710	941			52298
Eder 50	6/12/73	Pinal	710	942			52299
Eder 51	6/12/73	Pinal	710	943			52300
Eder 52	6/12/73	Pinal	710	944			52301
Eder 53	6/12/73	Pinal	710	945			52302
Eder 54	6/13/73	Pinal	710	946			52303
		Gila	341	802			
Eder 55	6/13/73	Pinal	710	947			52304
		Gila	341	803			
Eder 56	6/13/73	Pinal	710	948			52305
		Gila	341	804			
Eder 57	6/12/73	Pinal	710	949	721	98	52306
		Gila	341	805	348	8	
Eder 59	6/14/73	Pinal	710	951			52307
		Gila	341	807			
Eder 62	9/7/73	Pinal	721	716			52308
Eder 63	9/7/73	Pinal	721	717			52309
		Gila	348	276			
Eder 64	9/7/73	Pinal	721	718			52310
		Gila	348	277			
Eder 65	9/7/73	Pinal	721	719			52311
		Gila	348	278			
Eder 66	9/7/73	Pinal	721	720			52312
		Gila	348	279			
Eder 67	9/7/73	Pinal	721	721			52313
		Gila	348	280			
Eder 68	9/7/73	Pinal	721	722			52314
		Gila	348	281			
Eder 69	9/7/73	Pinal	721	723			52315
		Gila	348	282			
Eder 70	9/24/73	Gila	348	283			52316
Eder 71	11/24/87	Gila	726	416			279919
Eder 72	11/24/87	Gila	726	419			279920

PHOENIX, ARIZONA

RECEIVED
BLMAZ STATE OFFICE

<u>Claim Name</u>	<u>Loc. Date</u>	<u>County</u>	<u>Original Recordation</u>		<u>Amended Recordation</u>		<u>BLM A MC Serial #</u>
			<u>Book</u>	<u>Page</u>	<u>Book</u>	<u>Page</u>	
Eder 73	11/24/87	Gila	726	422			279921
		Pinal	1497	441			
Eder 74	11/24/87	Pinal	1497	443			279922
Eder 75	11/24/87	Pinal	1497	445			279923
Eder 76	11/24/87	Pinal	1497	447			279924
Ghost 16	12/29/66	Pinal	497	450			52317
Ghost 27	3/10/64	Pinal	387	137			52318
Ghost 28	5/18/64	Pinal	387	138			52319
Ghost 29	3/10/64	Pinal	387	139			52320
Ghost 30	5/18/64	Pinal	387	140			52321
Ghost 31	3/10/64	Pinal	387	141			52322
Ghost 32	12/29/66	Pinal	497	451			52323
Ghost 38	12/29/66	Pinal	497	452			52326
Ghost 40	12/29/66	Pinal	497	453			52327
Ghost 42	12/29/66	Pinal	497	454			52328
Ghost 48	12/29/66	Pinal	497	455			52329
Ghost 50	12/29/66	Pinal	497	456			52330
Ghost 61	3/12/64	Pinal	387	165			52331
Ghost 62	3/12/64	Pinal	387	166			52332
Ghost 63	3/12/64	Pinal	387	167			52333
Ghost 66	3/12/64	Pinal	387	170			52336
Ghost 90	12/29/66	Pinal	497	457			52337
Ghost 93	3/16/64	Pinal	387	194			52340
Ghost 95	3/16/64	Pinal	387	195			52342
Ghost 97	3/16/64	Pinal	387	196			52344
Ghost 99	3/16/64	Pinal	387	197			52346
Ghost 131	9/23/65	Pinal	429	515			52365
Ghost 132	9/23/65	Pinal	429	516			52366
Ghost 133	9/23/65	Pinal	429	517			52367
Ghost 134	9/23/65	Pinal	429	518			52368
Ghost 135	9/23/65	Pinal	429	519			52369
Ghost 136	9/23/65	Pinal	429	520			52370
Ghost 137	9/23/65	Pinal	429	521			52371
Ghost 140	4/15/64	Pinal	387	209			52372
Ghost 141	4/15/64	Pinal	387	210			52373
Ghost 142	4/15/64	Pinal	387	211			52374
Ghost 143	4/15/64	Pinal	387	212			52375
Ghost 144	4/15/64	Pinal	387	213			52376
Rim Rock #5	8/1/30	Pinal	46	304	721	93	52382
Annex #5	8/1/30	Pinal	46	305	721	92	52383
Cap 130	7/24/30	Pinal	46	311			52386
Exhibit A			4				

PHOENIX, ARIZONA

RECEIVED
BLM AZ STATE OFFICE
PHOENIX, ARIZONA

<u>Claim Name</u>	<u>Loc. Date</u>	<u>County</u>	<u>Original Recordation</u>		<u>Amended Recordation</u>		<u>BLM A MC</u>
			<u>Book</u>	<u>Page</u>	<u>Book</u>	<u>Page</u>	<u>Serial #</u>
Cap 131	7/25/30	Pinal	46	311			52387
"Moon Rise"	2/15/1899	Gila	6	401			52388
Promoter	11/14/29	Gila	44	5	348	7	52389
Stars and Stripes	1/1/02	Gila	7	466	308	307	52390
Providence	7/1/28	Gila	40	444	309	649	52391

GROUP V: (Unpatented mining claims situated in Sections 4, 5, 6, 7, Township 1 South, Range 14 East; Sections 1, 2, 11, 12, Township 1 South, Range 13 East; Section 31, Township 1 North, Range 14 East; and Sections 14, 15, 22, 23, 25, 26, 27, Township 1 North, Range 13 East, G&SR Mer.)

<u>Claim Name</u>	<u>Date Located</u>	<u>Date Recorded</u>	<u>Cty</u>	<u>Cty Dkt</u>	<u>Record Page</u>	<u>Date Filed BLM</u>	<u>BLM A MC Serial No.</u>
Kelly #1	1/26/92	3/12/92	Gila	860	997	4/16/92	320760
Kelly #2	1/26/92	3/12/92	Gila	860	1000	4/16/92	320761
Kelly #3	1/26/92	3/12/92	Gila	861	01	4/16/92	320762
Kelly #4	1/26/92	3/12/92	Gila	861	04	4/16/92	320763
Kelly #5	1/26/92	3/12/92	Gila	861	07	4/16/92	320764
Kelly #6	1/28/92	3/12/92	Gila	861	10	4/16/92	320765
Kelly #7	1/26/92	3/12/92	Gila	861	13	4/16/92	320766
Kelly #8	1/28/92	3/12/92	Gila	861	16	4/16/92	320767
Kelly #9	1/26/92	3/12/92	Gila	861	19	4/16/92	320768
Kelly #10	1/28/92	3/12/92	Gila	861	22	4/16/92	320769
Kelly #11	1/26/92	3/12/92	Gila	861	25	4/16/92	320770
Kelly #12	1/28/92	3/12/92	Gila	861	28	4/16/92	320771
Kelly #13	1/26/92	3/12/92	Gila	861	31	4/16/92	320772
Kelly #14	1/28/92	3/12/92	Gila	861	34	4/16/92	320773
Kelly #15	1/28/92	3/12/92	Gila	861	37	4/16/92	320774
Kelly #16	1/28/92	3/12/92	Gila	861	40	4/16/92	320775
Kelly #17	1/28/92	3/12/92	Gila	861	43	4/16/92	320776
Kelly #18	1/28/92	3/12/92	Gila	861	46	4/16/92	320777
Kelly #19	1/28/92	3/12/92	Gila	861	49	4/16/92	320778
Kelly #20	1/26/92	3/12/92	Gila	861	52	4/16/92	320779
Kelly #21	1/27/92	3/12/92	Gila	861	55	4/16/92	320780
Kelly #22	1/27/92	3/12/92	Gila	861	58	4/16/92	320781
Kelly #23	1/27/92	3/12/92	Gila	861	61	4/16/92	320782
Kelly #24	1/27/92	3/12/92	Gila	861	64	4/16/92	320783
Kelly #25	1/27/92	3/12/92	Gila	861	67	4/16/92	320784
Kelly #26	1/27/92	3/12/92	Gila	861	70	4/16/92	320785
Kelly #27	1/29/92	3/12/92	Gila	861	73	4/16/92	320786

RECEIVED
 BLM AZ STATE OFFICE
 AUG 21 2012
 P

<u>Claim Name</u>	<u>Date Located</u>	<u>Date Recorded</u>	<u>Cty</u>	<u>Cty Dkt</u>	<u>Record Page</u>	<u>Date Filed BLM</u>	<u>BLM A MC Serial No.</u>
Kelly #28	1/29/92	3/12/92	Pinal	1809	641		
			Gila	861	76	4/16/92	320787
			Pinal	1809	643		
Kelly #29	1/29/92	3/12/92	Gila	861	79	4/16/92	320788
			Pinal	1809	645		
Kelly #30	1/29/92	3/12/92	Gila	861	82	4/16/92	320789
Kelly #31-A	7/11/92	8/06/92	Gila	877	747	8/27/92	324206
		8/13/92	Pinal	1845	922		
Kelly #32	1/29/92	3/12/92	Gila	861	88	4/16/92	320791
Kelly #33	1/29/92	3/12/92	Pinal	1809	649	4/16/92	320792
Kelly #34	1/29/92	3/12/92	Gila	861	91	4/16/92	320793
			Pinal	1809	651		
Kelly #35	1/29/92	3/12/92	Pinal	1809	653	4/16/92	320794
Kelly #36	1/29/92	3/12/92	Gila	861	94	4/16/92	320795
			Pinal	1809	655		
Kelly #37	1/28/92	3/12/92	Pinal	1809	657	4/16/92	320796
Kelly #38	1/28/92	3/12/92	Gila	861	97	4/16/92	320797
	1/29/92	3/12/92	Pinal	1809	659		
Kelly #39	1/28/92	3/12/92	Pinal	1809	661	4/16/92	320798
Kelly #40	1/31/92	3/12/92	Pinal	1809	663	4/16/92	320799
Kelly #53	1/30/92	3/12/92	Pinal	1809	671	4/16/92	320803
Kelly #57	1/30/92	3/12/92	Pinal	1809	673	4/16/92	320804
Kelly #58	1/30/92	3/12/92	Pinal	1809	675	4/16/92	320805
Kelly #59	1/30/92	3/12/92	Pinal	1809	677	4/16/92	320806
Kelly #60	1/30/92	3/12/92	Pinal	1809	679	4/16/92	320807
Kelly #66	1/30/92	3/12/92	Pinal	1809	691	4/16/92	320813
Kelly #67	1/30/92	3/12/92	Pinal	1809	693	4/16/92	320814
Kelly #68	1/30/92	3/12/92	Pinal	1809	695	4/16/92	320815
Kelly #71	1/30/92	3/12/92	Pinal	1809	697	4/16/92	320816
Kelly #72	1/30/92	3/12/92	Pinal	1809	699	4/16/92	320817
Kelly #73	1/30/92	3/12/92	Pinal	1809	701	4/16/92	320818
Kelly #83	2/01/92	3/12/92	Pinal	1809	721	4/16/92	320828
Kelly #84	2/01/92	3/12/92	Pinal	1809	723	4/16/92	320829
Kelly #86	2/01/92	3/12/92	Pinal	1809	727	4/16/92	320831
Kelly #87	2/01/92	3/12/92	Pinal	1809	729	4/16/92	320832
Kelly #89	2/01/92	3/12/92	Pinal	1809	733	4/16/92	320834
Kelly #90	2/01/92	3/12/92	Pinal	1809	735	4/16/92	320835
Kelly #91	2/02/92	3/12/92	Pinal	1809	737	4/16/92	320836
Kelly #92	2/02/92	3/12/92	Gila	861	100	4/16/92	320837
			Pinal	1809	739		
Kelly #93	2/02/92	3/12/92	Gila	861	103	4/16/92	320838
			Pinal	1809	741		

RECEIVED
 BLM AZ STATE OFFICE
 320789
 324206
 320791
 320792
 320793
 320794
 320795
 320796
 320797
 320798
 320799
 320803
 320804
 320805
 320806
 320807
 320813
 320814
 320815
 320816
 320817
 320818
 320828
 320829
 320831
 320832
 320834
 320835
 320836
 320837
 320838

<u>Claim Name</u>	<u>Date Located</u>	<u>Date Recorded</u>	<u>Cty</u>	<u>Cty Record</u>		<u>Date Filed BLM</u>	<u>BLM A MC Serial No.</u>
				<u>Dkt</u>	<u>Page</u>		
Kelly #94	2/02/92	3/12/92	Gila	861	106	4/16/92	320839
Kelly #95	2/02/92	3/12/92	Gila	861	109	4/16/92	320840
			Pinal	1809	743		
Kelly #96	2/02/92	3/12/92	Gila	861	112	4/16/92	320841
			Pinal	1809	745		
Kelly #97	2/02/92	3/12/92	Gila	861	115	4/16/92	320842
Kelly #98	2/02/92	3/12/92	Gila	861	118	4/16/92	320843
Kelly #99	2/02/92	3/12/92	Gila	861	121	4/16/92	320844
Kelly #100	2/04/92	3/12/92	Gila	861	124	4/16/92	320845
Kelly #101	10/31/92	12/14/92	Gila	892	489	1/19/93	325818
Kelly #103	10/31/92	12/14/92	Gila	892	495	1/19/93	325820
Kelly #104	10/31/92	12/14/92	Gila	892	498	1/19/93	325821
Kelly #105	10/31/92	12/14/92	Gila	892	501	1/19/93	325822
Kelly #106	10/31/92	12/14/92	Gila	892	504	1/19/93	325823
Kelly #107	10/31/92	12/14/92	Gila	892	507	1/19/93	325824
Kelly #112	10/31/92	12/14/92	Gila	892	522	1/19/93	325829
Kelly #113	10/31/92	12/14/92	Gila	892	525	1/19/93	325830
Kelly #114	10/31/92	12/14/92	Gila	892	528	1/19/93	325831
Kelly #115	10/31/92	12/14/92	Gila	892	531	1/19/93	325832
Kelly #120	11/9/92	12/14/92	Gila	892	546	1/19/93	325837
Kelly #121	11/9/92	12/14/92	Gila	892	549	1/19/93	325838
Kelly #122	11/9/92	12/14/92	Gila	892	552	1/19/93	325839
Kelly #123	11/9/92	12/14/92	Gila	892	555	1/19/93	325840
Kelly #124	11/9/92	12/14/92	Gila	892	558	1/19/93	325841
Kelly #125	11/8/92	12/14/92	Gila	892	561	1/19/93	325842
Kelly #126	11/8/92	12/14/92	Gila	892	564	1/19/93	325843
Kelly #127	11/8/92	12/14/92	Gila	892	567	1/19/93	325844
Kelly #128	11/8/92	12/14/92	Gila	892	570	1/19/93	325845
			Pinal	1874	047		
Kelly #129	11/8/92	12/14/92	Gila	892	573	1/19/93	325846
Kelly #130	11/8/92	12/14/92	Gila	892	576	1/19/93	325847
Kelly #131	11/8/92	12/14/92	Gila	892	579	1/19/93	325848
Kelly #132	11/7/92	12/14/92	Gila	892	582	1/19/93	325849
			Pinal	1874	049		
Kelly #133	11/7/92	12/14/92	Gila	892	585	1/19/93	325850
Kelly #134	11/7/92	12/14/92	Gila	892	588	1/19/93	325851
Kelly #135	11/7/92	12/14/92	Gila	892	591	1/19/93	325852
Kelly #136	11/7/92	12/14/92	Gila	892	594	1/19/93	325853
			Pinal	1874	051		
Kelly #137	11/7/92	12/14/92	Gila	892	597	1/19/93	325854
			Pinal	1874	053		
Kelly #138	11/7/92	12/14/92	Gila	892	600	1/19/93	325855
Exhibit A							

RECEIVED
 BLM AZ STATE OFFICE
 320842
 320843
 320844
 320845
 325818
 325820
 325821
 325822
 325823
 325824
 325829
 325830
 325831
 325832
 325837
 325838
 325839
 325840
 325841
 325842
 325843
 325844
 325845
 325846
 325847
 325848
 325849
 325850
 325851
 325852
 325853
 325854
 325855

<u>Claim Name</u>	<u>Date Located</u>	<u>Date Recorded</u>	<u>Cty</u>	<u>Cty Record Dkt</u>	<u>Page</u>	<u>Date Filed BLM</u>	<u>BLM A MC Serial No.</u>
Kelly #139	11/7/92	12/14/92	Gila	892	601	1/19/93	325856
Kelly #140	11/7/92	12/14/92	Gila	892	604	1/19/93	325857
Kelly #141	11/7/92	12/14/92	Gila	892	607	1/19/93	325858
Kelly #142	11/7/92	12/14/92	Gila	892	610	1/19/93	325859
Kelly #143	11/7/92	12/14/92	Gila	892	613	1/19/93	325860
Kelly #144	11/7/92	12/14/92	Gila	892	616	1/19/93	325861
Kelly #145	11/7/92	12/14/92	Gila	892	619	1/19/93	325862
Kelly #146	11/7/92	12/14/92	Gila	892	622	1/19/93	325863
Kelly #147	11/7/92	12/14/92	Gila	892	625	1/19/93	325864
Kelly #148	11/6/92	12/14/92	Gila	892	628	1/19/93	325865
Kelly #149	11/6/92	12/14/92	Gila	892	631	1/19/93	325866
Kelly #150	11/6/92	12/14/92	Gila	892	634	1/19/93	325867
Kelly #151	7/30/93	8/23/93	Gila	93-635862		8/23/93	327254
Kelly #152	7/30/93	8/23/93	Gila	93-635863		8/23/93	327255
Kelly #153	7/30/93	8/23/93	Gila	93-635864		8/23/93	327256
			Pinal	1936	617		
Kelly #154	7/30/93	8/23/93	Gila	93-635865		8/23/93	327257
			Pinal	1936	619		
Kelly #155	7/30/93	8/23/93	Gila	93-635866		8/23/93	327258
			Pinal	1936	621		
Kelly #157	7/30/93	8/23/93	Pinal	1936	625	8/23/93	327260
Kelly #158	7/30/93	8/23/93	Gila	93-635861		8/23/93	327261
			Pinal	1936	627		
Kelly #159	7/30/93	8/23/93	Pinal	1936	629	8/23/93	327262
Kelly #160	7/30/93	8/23/93	Pinal	1936	631	8/23/93	327263
Kelly #161	7/30/93	8/23/93	Pinal	1936	633	8/23/93	327264
Kelly #162	7/30/93	8/23/93	Pinal	1936	635	8/23/93	327265
Kelly #163	7/30/93	8/23/93	Pinal	1936	637	8/23/93	327266

RECEIVED
 BLM AZ STATE OFFICE
 PINAL COUNTY, ARIZONA

GROUP VI: (Unpatented mining claims situated in Section 36, Township 1 North, Range 13 East; Section 31, Township 1 North, Range 14 East; Section 1, Township 1 South, Range 13 East; and Section 6, Township 1 South, Range 14 East, G&SR Mer.)

<u>Claim Name</u>	<u>Recorded Book/Docket</u>	<u>Page</u>	<u>BLM A MC Serial No.</u>
Lizard No. 27 (W½)	47	348	28018
Rejected No. 1	31	415	28020
Rejected No. 2	31	416	28019
Amended	52	374	
Rejected No. 3	53	184	28016
Rejected No. 4	493	569	97634

Exhibit A

<u>Claim Name</u>	<u>Recorded Book/Docket</u>	<u>Page</u>	<u>BLM A MC Serial No.</u>
Rejected No. 5	493	571	97635
Rejected No. 6	493	573	97636
Rejected No. 7	493	575	97637
Rejected No. 8	493	577	97638
Rejected No. 9	493	579	97639
Rejected No. 10	493	581	97640
Rejected No. 11	493	583	97641
Rejected No. 12	493	585	97642
Rejected No. 13	493	587	97643

RECEIVED
 BLM AZ STATE OFFICE
 2012 AUG - 8 P 4: 02
 PHOENIX, ARIZONA

GROUP VII: (Unpatented mining claims situated in Section 36, Township 1 North, Range 13 East, Gila County, G&SR Mer.)

<u>Claim Name</u>	<u>Location Date</u>	<u>Recorded Book</u>	<u>Page</u>	<u>BLM AMC Serial No.</u>
Overside	9/1/39	48	70	27989
Amended	6/17/59	102	43	
Amended	5/23/93	909	127	
Crown Point Ext. No. 1	6/17/59	102	37	27990
Amended	5/23/93	909	131	
Crown Point Ext. No. 2	6/17/59	102	38	27991
Amended	5/23/93	909	133	
Old Abe	9/1/39	48	70	27992
Amended	6/17/59	102	39	
Amended	5/23/93	909	124	
Old Abe No. 1	10/1/39	48	82	27993
Amended	6/17/59	102	41	
Amended	5/23/93	909	129	

GROUP VIII: (Unpatented mining claims situated in Section 36, Township 1 North, Range 13 East, G&SR Mer., Gila County)

<u>Claim Name</u>	<u>Location Date</u>	<u>Cty Record Book</u>	<u>Page</u>	<u>BLM A MC Serial No.</u>
Brewery	3/12/1892	4	145	39932
Amended	5/23/93	909	116	
Clipper	1/20/1906	1	286	39933
Amended	5/23/93	909	118	
Old Abe	9/1/39	48	70	39934
Amended	5/23/93	909	124	

<u>Claim Name</u>	<u>Location Date</u>	<u>Cty Record Book</u>	<u>Page</u>	<u>BLM A MC Serial No.</u>
Thomas Jefferson	9/1/39	48	71	39935
Amended	5/23/93	909	120	
Blue Jay Fraction	11/21/42	48	357	39936
Amended	5/23/93	909	122	
Vat	11/25/59	112	344	39937

GROUP IX: (Unpatented mining claims situated in Section 36, Township 1 North, Range 13 East, G&SR Mer., Gila County)

RECEIVED
 BLM AZ STATE OFFICE
 2012 AUG - 8 PM: 03
 PHOENIX, ARIZONA

<u>Claim Name</u>	<u>Location Date</u>	<u>Cty Record Book</u>	<u>Page</u>	<u>BLM A MC Serial No.</u>
Lost Knife #1	5/23/59	100	416	39938
Amended	3/17/68	230	418	
Lost Knife #2	10/28/59	108	133	39939
Amended	3/17/68	230	415	
Manganese Cap	5/06/65	176	507	39940
Amended	3/17/68	230	419	
Galena	5/06/65	176	508	39941
Amended	3/17/68	230	416	
Dew	6/1/68	237	635	39942
Lad	6/1/68	237	636	39943

GROUP X: (Unpatented millsites situated in Section 23 and 26, Township 1 North, Range 13 East, G&SR Mer., Gila County)

<u>Claim Name</u>	<u>Date Located</u>	<u>Date Recorded</u>	<u>Cty Record Dkt</u>	<u>Page</u>	<u>Date Filed BLM</u>	<u>BLM A MC Serial No.</u>
Sick-A-More #1	6/16/93	8/23/93	93-635858		8/23/93	327251
Sick-A-More #2	6/16/93	8/23/93	93-635859		8/23/93	327252
Sick-A-More #3	6/16/93	8/23/93	93-635860		8/23/93	327253

GROUP XI: (Unpatented millsites situated in Sections 25, 26, 35 and 36, Township 1 North, Range 13 East; Section 31, Township 1 North, Range 14 East, Sections 1, 12, Township 1 South, Range 13 East; and Section 6, Township 1 South, Range 14 East, G&SR Mer., Gila and Pinal Counties)

<u>Claim Name</u>	<u>Date Located</u>	<u>Date Recorded</u>	<u>Cty</u>	<u>Cty Record Dkt</u>	<u>Page</u>	<u>Date Filed BLM</u>	<u>BLM A MC Serial No.</u>
Kosher #1	09/12/96	12/04/96	Gila	96-019602		12/03/96	342296
Kosher #2	09/12/96	12/04/96	Gila	96-019603		12/03/96	342297
Kosher #3	09/12/96	12/04/96	Gila	96-019604		12/03/96	342298
Kosher #4	09/12/96	12/04/96	Gila	96-019605		12/03/96	342299
Kosher #5	09/12/96	12/04/96	Gila	96-019606		12/03/96	342300
Kosher #6	09/12/96	12/04/96	Gila	96-019607		12/03/96	342301
Kosher #7	09/12/96	12/04/96	Gila	96-019608		12/03/96	342302
Kosher #8	09/12/96	12/04/96	Gila	96-019609		12/03/96	342303
Kosher #9	09/12/96	12/04/96	Gila	96-019610		12/03/96	342304
Kosher #10	09/12/96	12/04/96	Gila	96-019611		12/03/96	342305
Kosher #11	09/12/96	12/04/96	Gila	96-019612		12/03/96	342306
Kosher #12	09/12/96	12/04/96	Gila	96-019613		12/03/96	342307
Kosher #13	09/12/96	12/04/96	Gila	96-019614		12/03/96	342308
Kosher #14	09/12/96	12/04/96	Gila	96-019615		12/03/96	342309
Kosher #15	09/12/96	12/04/96	Gila	96-019616		12/03/96	342310
Kosher #16	09/12/96	12/04/96	Gila	96-019617		12/03/96	342311
Kosher #17	09/12/96	12/04/96	Gila	96-019618		12/03/96	342312
Kosher #18	09/12/96	12/04/96	Gila	96-019619		12/03/96	342313
Kosher #19	09/12/96	12/04/96	Gila	96-019620		12/03/96	342314
Kosher #20	09/12/96	12/04/96	Gila	96-019621		12/03/96	342315
Kosher #21	09/12/96	12/04/96	Gila	96-019622		12/03/96	342316
Kosher #22	09/12/96	12/04/96	Gila	96-019623		12/03/96	342317
Kosher #23	09/12/96	12/04/96	Gila	96-019624		12/03/96	342318
Kosher #23	09/12/96	12/04/96	Pinal	1996-040016		12/03/96	
Kosher #24	09/12/96	12/04/96	Gila	96-019625		12/03/96	342319
Kosher #25	09/12/96	12/04/96	Gila	96-019626		12/03/96	342320
Kosher #26	09/12/96	12/04/96	Gila	96-019627		12/03/96	342321
Kosher #27	09/12/96	12/04/96	Gila	96-019628		12/03/96	342322
Kosher #28	09/12/96	12/04/96	Gila	96-019629		12/03/96	342323
Kosher #29	09/12/96	12/04/96	Gila	96-019630		12/03/96	342324
Kosher #30	09/12/96	12/04/96	Gila	96-019631		12/03/96	342325
Kosher #31	09/12/96	12/04/96	Gila	96-019632		12/03/96	342326
Kosher #32	09/12/96	12/04/96	Pinal	1996-040017		12/03/96	342327
Kosher #33	09/12/96	12/04/96	Gila	96-019633		12/03/96	342328
Kosher #33	09/12/96	12/04/96	Pinal	1996-040018		12/03/96	
Kosher #34	09/12/96	12/04/96	Gila	96-019634		12/03/96	342329
Kosher #34	09/12/96	12/04/96	Pinal	1996-040019		12/03/96	

Exhibit A

RECEIVED
 BLM AZ STATE OFFICE
 012 AUG -8 P 4: 03

<u>Claim Name</u>	<u>Date Located</u>	<u>Date Recorded</u>	<u>Cty</u>	<u>Cty Record Dkt</u>	<u>Page</u>	<u>Date Filed BLM</u>	<u>BLM A MC Serial No.</u>
Kosher #35	09/12/96	12/04/96	Gila	96-019635		12/03/96	342330
Kosher #36	09/12/96	12/04/96	Gila	96-019636		12/03/96	342331
Kosher #37	09/12/96	12/04/96	Gila	96-019637		12/03/96	342332
Kosher #38	09/12/96	12/04/96	Gila	96-019638		12/03/96	342333
Kosher #39	09/12/96	12/04/96	Gila	96-019639		12/03/96	342334
Kosher #40	09/12/96	12/04/96	Gila	96-019640		12/03/96	342335
Kosher #41	09/12/96	12/04/96	Gila	96-019641		12/03/96	342336
Kosher #42	09/12/96	12/04/96	Gila	96-019642		12/03/96	342337
Kosher #43	09/12/96	12/04/96	Gila	96-019643		12/03/96	342338
Kosher #44	09/12/96	12/04/96	Pinal	1996-040020		12/03/96	342339
Kosher #45	09/12/96	12/04/96	Pinal	1996-040021		12/03/96	342340
Kosher #46	09/12/96	12/04/96	Pinal	1996-040022		12/03/96	342341
Kosher #46	09/12/96	12/04/96	Gila	96-019644		12/03/96	
Kosher #47	09/12/96	12/04/96	Pinal	1996-040023		12/03/96	342342
Kosher #47	09/12/96	12/04/96	Gila	96-019645		12/03/96	
Kosher #48	09/12/96	12/04/96	Gila	96-019646		12/03/96	342343
Kosher #49	09/12/96	12/04/96	Gila	96-019647		12/03/96	342344
Kosher #50	09/12/96	12/04/96	Gila	96-019648		12/03/96	342345
Kosher #51	09/12/96	12/04/96	Gila	96-019649		12/03/96	342346
Kosher #52	09/12/96	12/04/96	Gila	96-019650		12/03/96	342347
Kosher #53	09/12/96	12/04/96	Gila	96-019651		12/03/96	342348
Kosher #54	09/12/96	12/04/96	Gila	96-019652		12/03/96	342349
Kosher #55	09/12/96	12/04/96	Gila	96-019653		12/03/96	342350
Kosher #56	09/12/96	12/04/96	Gila	96-019654		12/03/96	342351
Kosher #57	09/12/96	12/04/96	Pinal	1996-040024		12/03/96	342352
Kosher #58	09/12/96	12/04/96	Pinal	1996-040025		12/03/96	342353
Kosher #59	09/12/96	12/04/96	Pinal	1996-040026		12/03/96	342354
Kosher #60	09/12/96	12/04/96	Pinal	1996-040027		12/03/96	342355
Kosher #60	09/12/96	12/04/96	Gila	96-019655		12/03/96	
Kosher #61	09/12/96	12/04/96	Pinal	1996-040028		12/03/96	342356
Kosher #61	09/12/96	12/04/96	Gila	96-019656		12/03/96	
Kosher #62	09/12/96	12/04/96	Gila	96-019657		12/03/96	342357
Kosher #63	09/12/96	12/04/96	Gila	96-019658		12/03/96	342358
Kosher #64	09/12/96	12/04/96	Gila	96-019659		12/03/96	342359
Kosher #65	09/12/96	12/04/96	Gila	96-019660		12/03/96	342360
Kosher #66	09/12/96	12/04/96	Gila	96-019661		12/03/96	342361
Kosher #67	09/12/96	12/04/96	Gila	96-019662		12/03/96	342362
Kosher #68	09/12/96	12/04/96	Gila	96-019663		12/03/96	342363
Kosher #69	09/12/96	12/04/96	Pinal	1996-040029		12/03/96	342364
Kosher #70	09/12/96	12/04/96	Pinal	1996-040030		12/03/96	342365
Kosher #71	09/12/96	12/04/96	Pinal	1996-040031		12/03/96	342366
Kosher #72	09/12/96	12/04/96	Pinal	1996-040032		12/03/96	342367

RECEIVED
BLM AZ STATE OFFICE

<u>Claim Name</u>	<u>Date Located</u>	<u>Date Recorded</u>	<u>Cty</u>	<u>Cty Record Dkt</u>	<u>Page</u>	<u>Date Filed BLM</u>	<u>BLM A MC Serial No.</u>
Kosher #73	09/12/96	12/04/96	Pinal	1996-040033		12/03/96	342368
Kosher #73	09/12/96	12/04/96	Gila	96-019664		12/03/96	
Kosher #74	09/12/96	12/04/96	Gila	96-019665		12/03/96	342369
Kosher #75	09/12/96	12/04/96	Gila	96-019666		12/03/96	342370
Kosher #76	09/12/96	12/04/96	Gila	96-019667		12/03/96	342371
Kosher #77	09/12/96	12/04/96	Gila	96-019668		12/03/96	342372
Kosher #78	09/12/96	12/04/96	Gila	96-019669		12/03/96	342373
Kosher #79	09/12/96	12/04/96	Gila	96-019670		12/03/96	342374
Kosher #80	09/12/96	12/04/96	Gila	96-019671		12/03/96	342375
Kosher #81	09/12/96	12/04/96	Pinal	1996-040034		12/03/96	342376
Kosher #82	09/12/96	12/04/96	Pinal	1996-040035		12/03/96	342377
Kosher #83	09/12/96	12/04/96	Pinal	1996-040036		12/03/96	342378
Kosher #84	09/12/96	12/04/96	Pinal	1996-040037		12/03/96	342379
Kosher #84	09/12/96	12/04/96	Gila	96-019672		12/03/96	
Kosher #85	09/12/96	12/04/96	Pinal	1996-040038		12/03/96	342380
Kosher #85	09/12/96	12/04/96	Gila	96-019673		12/03/96	
Kosher #86	09/12/96	12/04/96	Gila	96-019674		12/03/96	342381
Kosher #87	09/12/96	12/04/96	Gila	96-019675		12/03/96	342382
Kosher #88	09/12/96	12/04/96	Gila	96-019676		12/03/96	342383
Kosher #89	09/12/96	12/04/96	Gila	96-019677		12/03/96	342384
Kosher #90	09/12/96	12/04/96	Gila	96-019678		12/03/96	342385
Kosher #91	09/12/96	12/04/96	Gila	96-019679		12/03/96	342386
Kosher #92	09/12/96	12/04/96	Gila	96-019680		12/03/96	342387
Kosher #93	09/13/96	12/04/96	Pinal	1996-040039		12/03/96	342388
Kosher #94	09/13/96	12/04/96	Pinal	1996-040040		12/03/96	342389
Kosher #95	09/13/96	12/04/96	Pinal	1996-040041		12/03/96	342390
Kosher #96	09/13/96	12/04/96	Pinal	1996-040042		12/03/96	342391
Kosher #97	09/13/96	12/04/96	Pinal	1996-040043		12/03/96	342392
Kosher #97	09/13/96	12/04/96	Gila	96-019681		12/03/96	
Kosher #98	09/13/96	12/04/96	Pinal	1996-040044		12/03/96	342393
Kosher #98	09/13/96	12/04/96	Gila	96-019682		12/03/96	
Kosher #99	09/13/96	12/04/96	Gila	96-019683		12/03/96	342394
Kosher #100	09/13/96	12/04/96	Gila	96-019684		12/03/96	342395
Kosher #101	09/13/96	12/04/96	Gila	96-019685		12/03/96	342396
Kosher #102	09/13/96	12/04/96	Gila	96-019686		12/03/96	342397
Kosher #103	09/13/96	12/04/96	Gila	96-019687		12/03/96	342398
Kosher #104	09/13/96	12/04/96	Gila	96-019688		12/03/96	342399
Kosher #105	09/13/96	12/04/96	Gila	96-019689		12/03/96	342400
Kosher #106	09/13/96	12/04/96	Gila	96-019690		12/03/96	342401
Kosher #107	09/13/96	12/04/96	Pinal	1996-040045		12/03/96	342402
Kosher #108	09/13/96	12/04/96	Pinal	1996-040046		12/03/96	342403
Kosher #109	09/13/96	12/04/96	Pinal	1996-040047		12/03/96	342404

PHOENIX, ARIZONA

RECEIVED
BLM AZ STATE OFFICE
12/19/96
10:52 AM
-82P

<u>Claim Name</u>	<u>Date Located</u>	<u>Date Recorded</u>	<u>Cty</u>	<u>Cty Record Dkt</u>	<u>Page</u>	<u>Date Filed BLM</u>	<u>BLM A MC Serial No.</u>
Kosher #110	09/13/96	12/04/96	Pinal	1996-040048		12/03/96	342405
Kosher #111	09/13/96	12/04/96	Pinal	1996-040049		12/03/96	342406
Kosher #112	09/13/96	12/04/96	Pinal	1996-040050		12/03/96	342407
Kosher #112	09/13/96	12/04/96	Gila	96-019691		12/03/96	
Kosher #113	09/13/96	12/04/96	Pinal	1996-040051		12/03/96	342408
Kosher #113	09/13/96	12/04/96	Gila	96-019692		12/03/96	
Kosher #114	09/13/96	12/04/96	Gila	96-019693		12/03/96	342409
Kosher #115	09/13/96	12/04/96	Gila	96-019694		12/03/96	342410
Kosher #116	09/13/96	12/04/96	Gila	96-019695		12/03/96	342411
Kosher #117	09/13/96	12/04/96	Gila	96-019696		12/03/96	342412
Kosher #118	09/13/96	12/04/96	Gila	96-019697		12/03/96	342413
Kosher #119	09/13/96	12/04/96	Gila	96-019698		12/03/96	342414
Kosher #120	09/13/96	12/04/96	Gila	96-019699		12/03/96	342415
Kosher #121	09/13/96	12/04/96	Gila	96-019700		12/03/96	342416
Kosher #122	09/13/96	12/04/96	Pinal	1996-040052		12/03/96	342417
Kosher #123	09/13/96	12/04/96	Pinal	1996-040053		12/03/96	342418
Kosher #124	09/13/96	12/04/96	Pinal	1996-040054		12/03/96	342419
Kosher #125	09/13/96	12/04/96	Pinal	1996-040055		12/03/96	342420
Kosher #126	09/13/96	12/04/96	Pinal	1996-040056		12/03/96	342421
Kosher #127	09/13/96	12/04/96	Pinal	1996-040057		12/03/96	342422
Kosher #127	09/13/96	12/04/96	Gila	96-019701		12/03/96	
Kosher #128	09/13/96	12/04/96	Pinal	1996-040058		12/03/96	342423
Kosher #128	09/13/96	12/04/96	Gila	96-019702		12/03/96	
Kosher #129	09/13/96	12/04/96	Gila	96-019703		12/03/96	342424
Kosher #130	09/13/96	12/04/96	Gila	96-019704		12/03/96	342425
Kosher #131	09/13/96	12/04/96	Gila	96-019705		12/03/96	342426
Kosher #132	09/13/96	12/04/96	Gila	96-019706		12/03/96	342427
Kosher #133	09/13/96	12/04/96	Gila	96-019707		12/03/96	342428
Kosher #134	09/13/96	12/04/96	Gila	96-019708		12/03/96	342429
Kosher #135	09/13/96	12/04/96	Gila	96-019709		12/03/96	342430
Kosher #136	09/13/96	12/04/96	Gila	96-019710		12/03/96	342431
Kosher #137	09/13/96	12/04/96	Gila	96-019711		12/03/96	342432
Kosher #138	09/13/96	12/04/96	Pinal	1996-040059		12/03/96	342433
Kosher #139	09/13/96	12/04/96	Pinal	1996-040060		12/03/96	342434
Kosher #140	09/13/96	12/04/96	Pinal	1996-040061		12/03/96	342435
Kosher #141	09/13/96	12/04/96	Pinal	1996-040062		12/03/96	342436
Kosher #142	09/13/96	12/04/96	Pinal	1996-040063		12/03/96	342437
Kosher #143	09/13/96	12/04/96	Pinal	1996-040064		12/03/96	342438
Kosher #144	09/13/96	12/04/96	Pinal	1996-040065		12/03/96	342439
Kosher #144	09/13/96	12/04/96	Gila	1996-019712		12/03/96	
Kosher #145	09/13/96	12/04/96	Pinal	1996-040066		12/03/96	342440
Kosher #145	09/13/96	12/04/96	Gila	1996-019713		12/03/96	

RECEIVED
 BLM AZ STATE OFFICE
 JAN 13 1997
 10 58 AM '97

<u>Claim Name</u>	<u>Date Located</u>	<u>Date Recorded</u>	<u>Cty</u>	<u>Cty Record Dkt</u>	<u>Page</u>	<u>Date Filed BLM</u>	<u>BLM A MC Serial No.</u>
Kosher #146	09/13/96	12/04/96	Gila	1996-019714		12/03/96	342441
Kosher #147	09/13/96	12/04/96	Gila	1996-019715		12/03/96	342442
Kosher #148	09/13/96	12/04/96	Gila	1996-019716		12/03/96	342443
Kosher #149	09/13/96	12/04/96	Gila	1996-019717		12/03/96	342444
Kosher #150	09/13/96	12/04/96	Gila	1996-019718		12/03/96	342445
Kosher #151	09/13/96	12/04/96	Gila	1996-019719		12/03/96	342446
Kosher #152	09/13/96	12/04/96	Gila	1996-019720		12/03/96	342447
Kosher #153	09/13/96	12/04/96	Gila	1996-019721		12/03/96	342448
Kosher #154	09/13/96	12/04/96	Gila	1996-019722		12/03/96	342449
Kosher #155	09/13/96	12/04/96	Gila	1996-019723		12/03/96	342450
Kosher #156	09/13/96	12/04/96	Pinal	1996-040067		12/03/96	342451
Kosher #157	09/13/96	12/04/96	Pinal	1996-040068		12/03/96	342452
Kosher #158	09/13/96	12/04/96	Pinal	1996-040069		12/03/96	342453
Kosher #159	09/13/96	12/04/96	Pinal	1996-040070		12/03/96	342454
Kosher #160	09/13/96	12/04/96	Pinal	1996-040071		12/03/96	342455
Kosher #161	09/14/96	12/04/96	Pinal	1996-040072		12/03/96	342456
Kosher #162	09/14/96	12/04/96	Pinal	1996-040073		12/03/96	342457
Kosher #163	09/14/96	12/04/96	Pinal	1996-040074		12/03/96	342458
Kosher #163	09/14/96	12/04/96	Gila	1996-019724		12/03/96	342459
Kosher #164	09/14/96	12/04/96	Pinal	1996-040075		12/03/96	342460
Kosher #164	09/14/96	12/04/96	Gila	1996-019725		12/03/96	342461
Kosher #165	09/14/96	12/04/96	Gila	1996-019726		12/03/96	342462
Kosher #166	09/14/96	12/04/96	Gila	1996-019727		12/03/96	342463
Kosher #167	09/14/96	12/04/96	Gila	1996-019728		12/03/96	342464
Kosher #168	09/14/96	12/04/96	Gila	1996-019729		12/03/96	342465
Kosher #169	09/14/96	12/04/96	Gila	1996-019730		12/03/96	342466
Kosher #170	09/14/96	12/04/96	Gila	1996-019731		12/03/96	342467
Kosher #171	09/14/96	12/04/96	Gila	1996-019732		12/03/96	342468
Kosher #172	09/14/96	12/04/96	Gila	1996-019733		12/03/96	342469
Kosher #173	09/14/96	12/04/96	Gila	1996-019734		12/03/96	342470
Kosher #174	09/14/96	12/04/96	Pinal	1996-040076		12/03/96	342471
Kosher #175	09/14/96	12/04/96	Pinal	1996-040077		12/03/96	342472
Kosher #176	09/14/96	12/04/96	Pinal	1996-040078		12/03/96	342473
Kosher #177	09/14/96	12/04/96	Pinal	1996-040079		12/03/96	342474
Kosher #178	09/14/96	12/04/96	Pinal	1996-040080		12/03/96	342475
Kosher #179	09/14/96	12/04/96	Pinal	1996-040081		12/03/96	342476
Kosher #180	09/14/96	12/04/96	Pinal	1996-040082		12/03/96	342477
Kosher #181	09/14/96	12/04/96	Pinal	1996-040083		12/03/96	342478
Kosher #182	09/14/96	12/04/96	Pinal	1996-040084		12/03/96	342479
Kosher #182	09/14/96	12/04/96	Gila	1996-019735		12/03/96	
Kosher #183	09/14/96	12/04/96	Pinal	1996-040085		12/03/96	342480
Kosher #183	09/14/96	12/04/96	Gila	1996-019736		12/03/96	

RECEIVED
 BLM AZ STATE OFFICE
 PHOENIX, ARIZONA
 12-8-96
 3:32 P

<u>Claim Name</u>	<u>Date Located</u>	<u>Date Recorded</u>	<u>Cty</u>	<u>Cty Record Dkt</u>	<u>Page</u>	<u>Date Filed BLM</u>	<u>BLM A MC Serial No.</u>
Kosher #184	09/14/96	12/04/96	Gila	1996-019737		12/03/96	342479
Kosher #185	09/14/96	12/04/96	Gila	1996-019738		12/03/96	342480
Kosher #186	09/14/96	12/04/96	Pinal	1996-040086		12/03/96	342481
Kosher #187	09/14/96	12/04/96	Pinal	1996-040087		12/03/96	342482
Kosher #188	09/14/96	12/04/96	Pinal	1996-040088		12/03/96	342483
Kosher #189	09/14/96	12/04/96	Pinal	1996-040089		12/03/96	342484
Kosher #190	09/14/96	12/04/96	Pinal	1996-040090		12/03/96	342485
Kosher #191	09/14/96	12/04/96	Pinal	1996-040091		12/03/96	342486
Kosher #192	09/14/96	12/04/96	Pinal	1996-040092		12/03/96	342487
Kosher #193	09/14/96	12/04/96	Pinal	1996-040093		12/03/96	342488
Kosher #193	09/14/96	12/04/96	Gila	1996-019739		12/03/96	342489
Kosher #194	09/14/96	12/04/96	Pinal	1996-040094		12/03/96	342490
Kosher #194	09/14/96	12/04/96	Gila	1996-019740		12/03/96	342491
Kosher #195	09/14/96	12/04/96	Gila	1996-019741		12/03/96	342492
Kosher #196	09/14/96	12/04/96	Gila	1996-019742		12/03/96	342493
Kosher #197	09/14/96	12/04/96	Pinal	1996-040095		12/03/96	342494
Kosher #198	09/14/96	12/04/96	Pinal	1996-040096		12/03/96	342495
Kosher #199	09/14/96	12/04/96	Pinal	1996-040097		12/03/96	342496
Kosher #200	09/14/96	12/04/96	Pinal	1996-040098		12/03/96	342497
Kosher #201	09/14/96	12/04/96	Pinal	1996-040099		12/03/96	342498
Kosher #202	09/14/96	12/04/96	Pinal	1996-040100		12/03/96	342499
Kosher #203	09/14/96	12/04/96	Pinal	1996-040101		12/03/96	342500
Kosher #204	09/14/96	12/04/96	Pinal	1996-040102		12/03/96	342501
Kosher #205	09/14/96	12/04/96	Pinal	1996-040103		12/03/96	342502
Kosher #205	09/14/97	12/04/96	Gila	1996-019743		12/03/96	342503
Kosher #206	09/14/97	12/04/96	Gila	1996-019744		12/03/96	342504
Kosher #207	09/14/96	12/04/96	Pinal	1996-040104		12/03/96	342505
Kosher #208	09/14/96	12/04/96	Pinal	1996-040105		12/03/96	342506
Kosher #209	09/14/96	12/04/96	Pinal	1996-040106		12/03/96	342507
Kosher #210	09/14/96	12/04/96	Pinal	1996-040107		12/03/96	342508
Kosher #211	09/14/96	12/04/96	Pinal	1996-040108		12/03/96	342509
Kosher #211	09/14/96	12/04/96	Gila	1996-019745		12/03/96	342510
Kosher #212	09/14/96	12/04/96	Gila	1996-019746		12/03/96	342511
Kosher #213	09/14/96	12/04/96	Gila	1996-019747		12/03/96	342512
Kosher #214	09/14/96	12/04/96	Gila	1996-019748		12/03/96	342513
Kosher #215	09/14/96	12/04/96	Gila	1996-019749		12/03/96	342514
Kosher #216	09/14/96	12/04/96	Gila	1996-019750		12/03/96	342515
Kosher #217	09/14/96	12/04/96	Gila	1996-019751		12/03/96	342516
Kosher #218	09/14/96	12/04/96	Gila	1996-019752		12/03/96	342517
Kosher #219	09/14/96	12/04/96	Gila	1996-019753		12/03/96	342518
Kosher #220	06/28/02	07/24/02	Pinal	2002-039180		07/25/02	356448
Kosher #221	06/28/02	07/24/02	Pinal	2002-039181		07/25/02	356449

RECEIVED
 BLM AZ STATE OFFICE
 PHOENIX, ARIZONA
 JUN - 8 2003

<u>Claim Name</u>	<u>Date Located</u>	<u>Date Recorded</u>	<u>Cty</u>	<u>Cty Record Dkt</u>	<u>Page</u>	<u>Date Filed BLM</u>	<u>BLM A MC Serial No.</u>
Kosher #222	06/28/02	07/24/02	Pinal	2002-039182		07/25/02	356450
Kosher #223	06/28/02	07/24/02	Pinal	2002-039183		07/25/02	356451
Kosher #224	06/28/02	07/24/02	Pinal	2002-039184		07/25/02	356452
Kosher #225	09/07/05	10/11/05	Pinal	2005-137450		09/08/05	367050
Kosher #226	09/07/05	10/11/05	Pinal	2005-137451		09/08/05	367051
Kosher #227	09/07/05	10/11/05	Pinal	2005-137449		09/08/05	367052
Kosher #228	09/07/05	10/11/05	Pinal	2005-137448		09/08/05	367053
Kosher #229	09/07/05	10/11/05	Pinal	2005-137447		09/08/05	367054

GROUP XII: (Unpatented mining claims situated in Section 1, Township 1 South, Range 13 East and Section 6, Township 1 South, Range 14 East, G&SR Mer., Gila County)

<u>Claim Name</u>	<u>Date Located</u>	<u>Date Recorded</u>	<u>Cty</u>	<u>Cty Record Dkt</u>	<u>Page</u>	<u>Date Filed BLM</u>	<u>BLM A MC Serial No.</u>
RJD #1	12/5/97	2/27/98	Gila	1998 2760		3/2/98	349780
RJD #2	12/5/97	2/27/98	Gila	1998 2761		3/2/98	349781
RJD #4	5/17/98	6/5/98	Gila	1998 8633		7/9/98	350335

ENTERED INTO COMPUTER

I:\FILES\DOCS\CARL10\260626\DOC\FQ9751.DOC

PHOENIX, ARIZONA

2012 AUG - 8 P 4: 03

RECEIVED
BLM AZ STATE OFFICE

From: (520) 322-5000
Laurie Andersen
DeConcini Law Firm
2525 East Broadway
Suite 200
Tucson, AZ 85716

Origin ID: TUSA



J12201207160325

Ship Date: 07AUG12
Act/Wgt: 1.0 LB
CAD: 5333594/INET3300

Delivery Address Bar Code



SHIP TO: (520) 322-5000

BILL SENDER

Arizona State Office
Bureau of Land Management
One North Central Ave., #800
Attn: Public Room
Phoenix, AZ 85004

Ref # 971598/REB
Invoice #
PO #
Dept #

WED - 08 AUG A1
STANDARD OVERNIGHT

TRK# 7938 7855 7925



0201

85004

AZ-US

PHX

XH ZSYA



515G20C34/AA44

After printing this label

1. Use the 'Print' button on this page to print your label to your laser or inkjet printer.
2. Fold the printed page along the horizontal line.
3. Place label in shipping pouch and affix it to your shipment so that the barcode portion of the label can be read and scanned.

Warning: Use only the printed original label for shipping. Using a photocopy of this label for shipping purposes is fraudulent and could result in additional billing charges, along with the cancellation of your FedEx account number.

Use of this system constitutes your agreement to the service conditions in the current FedEx Service Guide, available on fedex.com. FedEx will not be responsible for any claim in excess of \$100 per package, whether the result of loss, damage, delay, non-delivery, misdelivery, or misinformation, unless you declare a higher value, pay an additional charge, document your actual loss and file a timely claim. Limitations found in the current FedEx Service Guide apply. Your right to recover from FedEx for any loss, including intrinsic value of the package, loss of sales, income interest, profit, attorney's fees, costs, and other forms of damage whether direct, incidental, consequential, or special is limited to the greater of \$100 or the authorized declared value. Recovery cannot exceed actual documented loss. Maximum for items of extraordinary value is \$500, e.g. jewelry, precious metals, negotiable instruments and other items listed in our Service Guide. Written claims must be filed within strict time limits, see current FedEx Service Guide.



Extremely Urgent

FedEx Ship Manager - Print Your Label(s)

Page 1 of 1

From: (520) 322-5000
Laurie Andersen
DeConcini Law Firm
2525 East Broadway
Suite 200
Tucson, AZ 85716

Origin ID: TUSA



Ship Date: 07AUG12
ActWgt: 1.0 LB
CAD: 5333594/NET3300

Delivery Address Bar Code



Ref # 971598/REB
Invoice #
PO #
Dept #

SHIP TO: (520) 322-5000
Arizona State Office
Bureau of Land Management
One North Central Ave., #800
Attn: Public Room
Phoenix, AZ 85004



BILL SENDER

WED - 08 AUG A1
STANDARD OVERNIGHT

TRK# 7938 7855 7925
0261

XH ZSYA

85004
AZ-US
PHX



515G00C34R44

RT 278 7 B
7925 08.08

Insert shipping document here.

After printing this label
1. Use the "Print" button on this page to print your label to your laser or inkjet printer.
2. Fold the created page along the horizontal line.

COPY

United States Department of the Interior
 Bureau of Land Management
 LANDS/RECREATION & PLANNING
 ONE N CENTRAL AVE
 PHOENIX, AZ 85004 -2203
 Phone: 602-417-9200

Receipt

No: 2626743

Transaction #: 2707177	ENTERED INTO COMPUTER
Date of Transaction: 08/09/2012	
CUSTOMER:	
DECONCINI MCDONALD YETWIN & LACY 2525 E BROADWAY BLVD STE 200 TUCSON, AZ 85716-5300 US	

LINE #	QTY	DESCRIPTION	REMARKS	UNIT PRICE	TOTAL
1	1.00	LOCATABLE MINERALS / MINING CLAIMS-NOT NEW-UNADJUD, ONE AUTH NO. ONLY / MINING CLAIM MONEY RECEIVED CASES: AMC298647/\$69160.00	MAINT FEE PYMNT (494) 2013	- n/a -	69160.00
TOTAL:					\$69,160.00

PAYMENT INFORMATION			
1	AMOUNT:	69160.00	POSTMARKED: 08/07/2012
	TYPE:	CHECK	RECEIVED: 08/09/2012
	CHECK NO:	00029139	
	NAME:	CARLOTA COPPER COMPANY 2624 FOREST SERVICE RD 287 MIAMI AZ 85539 US	

REMARKS

This receipt was generated by the automated BLM Collections and Billing System and is a paper representation of a portion of the official electronic record contained therein.

Lead AMC #s (PB)

AMC 298647	AMC 342296
52072	356488
279919	367050
320760	349780
324206	350334
325818	
327251	
27738	
97634	
39932	

COPY

ENTERED INTO COMPUTER

AMC 188442
AMC 367050
AMC 391253
AMC 392436
AMC 405085
AMC 52072
AMC 124258
AMC 27738
AMC 279919
AMC 298647
AMC 320760
AMC 325818
AMC 327251
AMC 342296
AMC 349780
AMC 350121
AMC 350334
AMC 352178
AMC 353382
AMC 354858
AMC 356448
AMC 363035
AMC 368208
AMC 373528
AMC 374748
AMC 376997
AMC 383320
AMC 386616

AMC 392436
AMC 394954
AMC 395637
AMC 396624
AMC 397839
AMC 39932
AMC 402403
AMC 403038
AMC 51409
AMC 75918
AMC 97634

DECONCINI MCDONALD YETWIN & LACY

A PROFESSIONAL CORPORATION
ATTORNEYS AT LAW

ROBIN E. BARNES, CP
rbarnes@dmyl.com

2525 EAST BROADWAY BOULEVARD • SUITE 200
TUCSON, ARIZONA 85716-5300
(520) 322-5000 • (520) 322-5585 (Fax)
WWW.DECONCINIMCDONALD.COM

August 16, 2011

Via Federal Express

Arizona State Office
Bureau of Land Management
Attention: Public Room
One North Central Avenue, Suite 800
Phoenix, AZ 85004-4427

RECEIVED
BLM AZ STATE OFFICE
2011 AUG 18 A 7 52
PHOENIX, ARIZONA

RE: **Payment of Claim Maintenance Fee; Robert H. Rowley**

Ladies and Gentlemen:

Delivered herewith is a check in the amount of \$4,760.00, as payment of the claim maintenance fees pursuant to the 30 U.S.C. § 28f(a), as adjusted by 30 U.S.C. § 28j(c) and implemented by notice in 74 *Federal Register* 30959-62 (June 29, 2009), for the assessment year beginning September 1, 2011, on behalf of Robert H. Rowley. A copy of the Certification of Payment of Maintenance Fee in Lieu of Affidavit of Annual Assessment Work to be recorded with the Yavapai County Recorder's Office is also enclosed herewith.

Please return a date-stamped copy of this letter and the affidavit along with the receipt for payment to this office. Thank you for your assistance and please feel free to contact me or John Lacy with any questions or concerns.

Sincerely,



Robin E. Barnes, CP
Certified Paralegal

reb

Enc.

c. w/out enc. Robert Rowley

I:\FILES\DOCS\ROWL03\260780\LTR\LO3564.DOC

896
NO. OF CLAIMS 125490
AMOUNT 2408397
RECEIPT NO. 510
•INIT.
** BLM-ASO **

After recording, please return to:
Robin Barnes
DeConcini McDonald Yetwin & Lacy, P.C.
2525 E. Broadway Blvd., #200
Tucson, AZ 85716

RECEIVED
BLM AZ STATE OFFICE

2011 AUG 18 A 7:52

PHOENIX, ARIZONA

STATE OF ARIZONA)
) ss:
County of Pima)

CERTIFICATION OF PAYMENT OF MAINTENANCE FEE
IN LIEU OF AFFIDAVIT OF ANNUAL ASSESSMENT WORK

Robert H. Rowley, being first duly sworn, deposes and says that:

1. He is the owner of the unpatented lode mining claims situated in Pima County, Arizona (the "Claims"), the location notices of which are of record in Pima County, and in the records of the Arizona State Office of the Bureau of Land Management under the file numbers indicated in the attached Exhibit A. The Claims are situated in Sections 13, 14, 14, 22 and 23, Township 20 South, Range 10 East, G&SR Meridian.


2. Pursuant to the 30 U.S.C. § 28f(a), as adjusted by 30 U.S.C. § 28j(c) and implemented by notice in 74 *Federal Register* 30959-62 (June 29, 2009), the owner has paid a maintenance fee of \$140 per claim for the assessment year beginning September 1, 2011. This Certificate is in lieu of an affidavit of performance of annual assessment work or notice of intent to hold.

3. The name and address of the owner of the Claims for which this Certificate is prepared are Robert H. Rowley, HC 65 Box 6335, Amado, AZ 85645.

THIS IS NOT A CHANGE OF ADDRESS

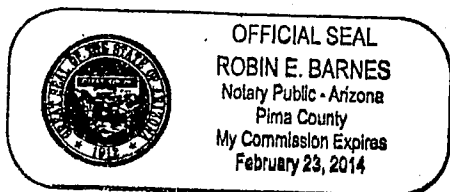
4. The Claims are held and claimed by the owner for the valuable minerals contained therein.

DATED this 9th day of August, 2011.



Robert H. Rowley

Sworn and subscribed before me this 9th day of August, 2011, by Robert H. Rowley.



Robin E Barnes
Notary Public

EXHIBIT A

<u>CLAIM NAME</u>	<u>PIMA COUNTY RECDS</u>		<u>BLM SERIAL</u>
	<u>DOCKET</u>	<u>PAGE</u>	<u>A MC NO.</u>
SECO #1	12877	2729	373528
SECO #2	12877	2731	373529
SECO #3	12877	2733	373530
SECO #4	12877	2735	373531
SECO #5	12877	2737	373532
SECO #6	12877	2739	373533
SECO #7	12877	2741	373534
SECO #8	12877	2743	373535
SECO #9	12877	2745	373536
SECO #10	12877	2747	373537
SECO #11	12877	2749	373538
SECO #12	12877	2751	373539
SECO #13	12877	2753	373540
SECO #14	12877	2755	373541 ✓
SECO #15	12917	3107	374748
SECO #16	12917	3109	374749
SECO #17	12917	3111	374750
SECO #18	12917	3113	374751
SECO #19	12917	3115	374752
SECO #20	12917	3117	374753
SECO #21	12917	3119	374754
SECO #22	12917	3121	374755
SECO #23	12917	3123	374756
SECO #24	12917	3125	374757 ✓
SECO #25	13283	2203	391253
SECO #26	13283	2205	391254
SECO #27	13283	2207	391255
SECO #28	13283	2209	391256
SECO #29	13283	2211	391257
SECO #30	13283	2213	391258
SECO #31	13283	2215	391259
SECO #32	13283	2217	391260
SECO #33	13283	2219	391261
SECO #34	13283	2221	391262 ✓

PHOENIX, ARIZONA

2011 AUG 18 A 7:52

RECEIVED
BLM AZ STATE OFFICE

DECONCINI McDONALD YETWIN & LACY

A PROFESSIONAL CORPORATION
ATTORNEYS AT LAW

ROBIN E. BARNES, CP
rbarnes@dmyl.com

2525 EAST BROADWAY BOULEVARD • SUITE 200
TUCSON, ARIZONA 85716-5300
(520) 322-5000 • (520) 322-5585 (Fax)
WWW.DECONCINIMCDONALD.COM

August 16, 2011

Via Federal Express

Arizona State Office
Bureau of Land Management
Attention: Public Room
One North Central Avenue, Suite 800
Phoenix, AZ 85004-4427

RE: **Payment of Claim Maintenance Fee; Alpha Calcite, Ltd.**

Ladies and Gentlemen:

Delivered herewith is a check in the amount of \$140.00 as payment of the claim maintenance fees pursuant to 30 U.S.C. § 28f(a), as adjusted by 30 U.S.C. § 28j(c) and implemented by notice in 74 *Federal Register* 30959-62 (June 29, 2009), for the assessment year beginning September 1, 2011, on behalf of Alpha Carefree, Ltd. A copy of the Certification of Payment of Maintenance Fee in Lieu of Affidavit of Annual Assessment Work to be recorded with the Cochise County Recorder's Office is also enclosed herewith.

Please return a date-stamped copy of this letter and the affidavit along with the receipt for payment to this office. Thank you for your assistance and please feel free to contact me or John Lacy with any questions or concerns

Sincerely,



Robin E. Barnes, CP
Certified Paralegal

RECEIVED
BLMAZ STATE OFFICE
2011 AUG 18 A 7 52
PHOENIX, ARIZONA

rb

Enc.

c. w/out enc. Ted Eyde (via email)

I:\FILES\DOCS\ALPH02\290118\LTR\LO3521.DOC

After recording, please return to:
 John C. Lacy
 DeConcini McDonald Yetwin & Lacy, P.C.
 2525 E. Broadway Blvd., #200
 Tucson, AZ 85716

STATE OF ARIZONA)
) ss:
 County of Pima)

RECEIVED
 BLM AZ STATE OFFICE
 2011 AUG 18 A 1:52
 PHOENIX, ARIZONA

**CERTIFICATION OF PAYMENT OF MAINTENANCE FEE
 IN LIEU OF AFFIDAVIT OF ANNUAL ASSESSMENT WORK**

John C. Lacy, being first duly sworn, deposes and says that:

1. He is an agent for the Alpha Carefree, Ltd., an Arizona corporation, the owner of the ALPS #1 unpatented placer mining claim situated in Cochise County, Arizona (the "Claim"), the location notice of which is of record in said county, and in the records of the Arizona State Office of the Bureau of Land Management under the file number indicated as follows:

<u>Name of Claim</u>	<u>Cochise Reception No.</u>	<u>BLM A MC No.</u>
ALPS #1	2009-09079	396624

The Claim is situated in the Southwest Quarter of Section 9, Township 16 South, Range 23 East, G&SR Meridian.


2. Pursuant to the 30 U.S.C. § 28f(a), as adjusted by 30 U.S.C. § 28j(c) and implemented by notice in 74 *Federal Register* 30959-62 (June 29, 2009), the owner has paid a maintenance fee of \$140 per claim for the assessment year beginning September 1, 2011. This Certificate is in lieu of an affidavit of performance of annual assessment work or notice of intent to hold.

3. The name and address of the owner of Claims for which this Certificate is prepared is Alpha Carefree, Ltd., c/o Ted Eyde, 1235 E. Moonridge Rd., Tucson, AZ 85718.

THIS IS NOT A CHANGE OF ADDRESS

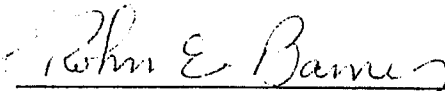
4. The Claims are held and claimed by the owner for the valuable mineral contained therein.

DATED this 5th day of August, 2011.



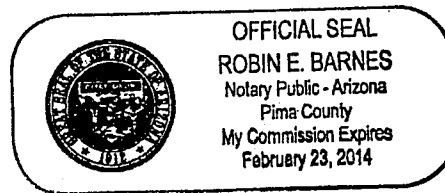
John C. Lacy

Sworn and subscribe to before me this 5th day of August, 2011, by John C. Lacy,
as agent for Alpha Carefree, Ltd.



Notary Public

I:\FILES\DOCS\ALPH02\290118\DOCLN4439.DOC



RECEIVED
BLM AZ STATE OFFICE
2011 AUG 18 A 7:52
PHOENIX, ARIZONA

DECONCINI McDONALD YETWIN & LACY

A PROFESSIONAL CORPORATION
ATTORNEYS AT LAW

ROBIN E. BARNES, CP
rbarnes@dmyl.com

2525 EAST BROADWAY BOULEVARD • SUITE 200
TUCSON, ARIZONA 85716-5300
(520) 322-5000 • (520) 322-5585 (Fax)

WWW.DECONCINIMCDONALD.COM

August 16, 2011

RECEIVED
BLM AZ STATE OFFICE
2011 AUG 18 A 7:52
PHOENIX, ARIZONA

Via Federal Express

Arizona State Office
Bureau of Land Management
Attention: Public Room
One North Central Avenue, Suite 800
Phoenix, AZ 85004-4427

RE: **Payment of Claim Maintenance Fee; CDO Ranching & Development L.P.**

Ladies and Gentlemen:

Delivered herewith is a check in the amount of \$4,480, as payment of the claim maintenance fees pursuant to the 30 U.S.C. § 28f(a), as adjusted by 30 U.S.C. § 28j(c) and implemented by notice in 74 *Federal Register* 30959-62 (June 29, 2009), for the assessment year beginning September 1, 2011, on behalf of CDO Ranching & Development L.P. A copy of the Certification of Payment of Maintenance Fee in Lieu of Affidavit of Annual Assessment Work to be recorded with the Pinal County Recorder's Office is also enclosed herewith.

Please return a date-stamped copy of this letter and the affidavit along with the receipt for payment to this office. Thank you for your assistance and please feel free to contact me or John Lacy with any questions or concerns.

Sincerely,



Robin E. Barnes, CP
Certified Paralegal

reb

c. w/out enc. Rick Neter (via email)

I:\FILES\DOCS\SPAC01\900934\LTR\LO4068.DOC

After recording, please return to:

Robin Barnes
DeConcini McDonald Yetwin & Lacy, P.C.
2525 E. Broadway Blvd., #200
Tucson, AZ 85716

STATE OF ARIZONA)
) ss:
County of Pima)

PHOENIX, ARIZONA

2011 AUG 18 A 7:52

RECEIVED
BLM AZ STATE OFFICE

CERTIFICATION OF PAYMENT OF MAINTENANCE FEE
IN LIEU OF AFFIDAVIT OF ANNUAL ASSESSMENT WORK

Marian C. LaLonde, being first duly sworn, deposes and says that:

1. She is an agent for CDO Ranching & Development, L.P., a Texas limited partnership, the owner of the following described unpatented lode mining claims situated in Canyon Del Oro Mining District, Pinal County, Arizona (the "Claims"), the location notices of which are of record in said county, and in the records of the Arizona State Office of the Bureau of Land Management under the file numbers indicated as follows:

<i>Name of Claim</i>	<i>Cty Recds Fee Number</i>	<i>BLM Serial A MC No.</i>
CAROLITA #1	2008-112743	395637
CAROLITA #2	2008-112744	395638
CAROLITA #3	2008-112745	395639
CAROLITA #4	2008-112746	395640
CAROLITA #5	2008-112747	395641
CAROLITA #6	2008-112748	395642
CAROLITA #7	2008-112749	395643
CAROLITA #8	2008-112750	395644
CAROLITA #9	2008-112751	395645
CAROLITA #10	2008-112752	395646 ✓
CAROLITA #11	2005-157783	368218
CAROLITA #12	2005-157784	368219
CAROLITA #13	2005-157785	368220
CAROLITA #14	2005-157786	368221
CAROLITA #15	2005-157787	368222
CAROLITA #16	2005-157788	368223
CAROLITA #17	2005-157789	368224
CAROLITA #18	2005-157790	368225
CAROLITA #19	2005-157791	368226
CAROLITA #20	2005-157792	368227
CAROLITA #21	2005-157793	368228

<i>Name of Claim</i>	<i>Cty Recds Fee Number</i>	<i>BLM Serial A MC No.</i>
CAROLITA #22	2005-157794	368229
CAROLITA #23	2005-157795	368230
CAROLITA #24	2005-157796	368231
CAROLITA #25	2005-157797	368232
CAROLITA #26	2005-157798	368233
CAROLITA #27	2005-157799	368234
CAROLITA #28	2005-157800	368235
CAROLITA #29	2005-157801	368236
CAROLITA #30	2005-157802	368237
CAROLITA #31	2005-157803	368238
CAROLITA #32	2005-157804	368239 ✓

The Claims are situated in the Northwest and Southwest Quarters of Section 8 and the Northwest Quarter of Section 17, Township 10 South, Range 15 East, and Sections 13 and 14, Township 10 South, Range 14 East, G&SR Meridian.

2. Pursuant to the 30 U.S.C. § 28f(a), as adjusted by 30 U.S.C. § 28j(c) and implemented by notice in 74 *Federal Register* 30959-62 (June 29, 2009), the owner has paid a maintenance fee of \$140 per claim for the assessment year beginning September 1, 2011. This Certificate is in lieu of an affidavit of performance of annual assessment work or notice of intent to hold.

3. The name and address of the owner of Claims for which this Certificate is prepared is CDO Ranching & Development, L.P., P.O. Box 689, Oracle, Arizona 85623.

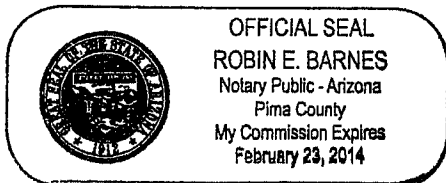
THIS IS NOT A CHANGE OF ADDRESS

4. The Claims are held and claimed by the owner for valuable mineral contained therein.

DATED this 16th day of August, 2011.

Marian C. LaLonde
Marian C. LaLonde

Sworn and subscribed before me this 16th day of August, 2011, by Marian C. LaLonde.



Robin E Barnes

Notary Public
I:\FILES\DOCS\SPAC01\900934\DOCLN2790.DOC

RECEIVED
 BLM AZ STATE OFFICE
 2011 AUG 18 A 7:54
 PHOENIX, ARIZONA

DECONCINI MCDONALD YETWIN & LACY

A PROFESSIONAL CORPORATION
ATTORNEYS AT LAW

ROBIN E. BARNES, CP
rbarnes@dmyl.com

2525 EAST BROADWAY BOULEVARD • SUITE 200
TUCSON, ARIZONA 85716-5300
(520) 322-5000 • (520) 322-5585 (Fax)
WWW.DECONCINIMCDONALD.COM

August 16, 2011

Via Federal Express

Arizona State Office
Bureau of Land Management
Attention: Public Room
One North Central Avenue, Suite 800
Phoenix, AZ 85004-4427

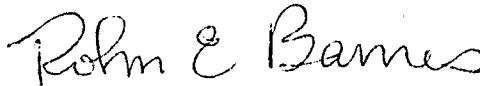
RE: Payment of Claim Maintenance Fee; Wendy and Jeffery Williams

Ladies and Gentlemen:

Delivered herewith is a check in the amount of \$140.00 as payment of the claim maintenance fees pursuant to 30 U.S.C. § 28f(a), as adjusted by 30 U.S.C. § 28j(c) and implemented by notice in *74 Federal Register* 30959-62 (June 29, 2009), for the assessment year beginning September 1, 2011, on behalf of Wendy and Jeffery Williams. A copy of the Certification of Payment of Maintenance Fee in Lieu of Affidavit of Annual Assessment Work to be recorded with the Pima County Recorder's Office is also enclosed herewith.

Please return a date-stamped copy of this letter and the affidavit along with the receipt for payment to this office. Thank you for your assistance and please feel free to contact me or John Lacy with any questions or concerns.

Sincerely,



Robin E. Barnes, CP
Certified Paralegal

RECEIVED
BLM AZ STATE OFFICE
2011 AUG 18 A 7:53
PHOENIX, ARIZONA

rb

Enc.

c. w/out enc. Wendy Williams (via email)

I:\FILES\DOCS\WILL02\290877\LTR\LO3559.DOC

After recording, please return to:

Robin Barnes
DeConcini McDonald Yetwin & Lacy, P.C.
2525 E. Broadway Blvd., #200
Tucson, AZ 85716

RECEIVED
BLM AZ STATE OFFICE
2011 AUG 18 A 7:53
PHOENIX, ARIZONA

STATE OF ARIZONA)
) ss:
County of Pima)

CERTIFICATION OF PAYMENT OF MAINTENANCE FEE
IN LIEU OF AFFIDAVIT OF ANNUAL ASSESSMENT WORK

Marian C. LaLonde, being first duly sworn, deposes and says that:

1. She the agent for the owners of an unpatented placer mining claim situated in Pima County, Arizona (the "Claims"), the location notice of which is of record in said county, and in the records of the Arizona State Office of the Bureau of Land Management under the file numbers indicated as follows


<u>Name of Claim</u>	<u>Pima Cty Records</u> <u>Book Page</u>	<u>BLM A MC</u>
Glitter Pan	12437 4923	363035

2. Pursuant to the 30 U.S.C. § 28f(a), as adjusted by 30 U.S.C. § 28j(c) and implemented by notice in 74 *Federal Register* 30959-62 (June 29, 2009), the owner has paid a maintenance fee of \$140 per claim for the assessment year beginning September 1, 2011. This Certificate is in lieu of an affidavit of performance of annual assessment work or notice of intent to hold.

3. The name and address of the owner of the claim for which this Certificate is prepared are Wendy L. and Jeffery D. Williams, 1580 N. Pendleton Dr., Rio Rico, AZ 85648. THIS IS NOT A CHANGE OF ADDRESS

4. The Claim is held and claimed by the owners for the valuable minerals contained therein.

DATED this 15th day of August, 2011.

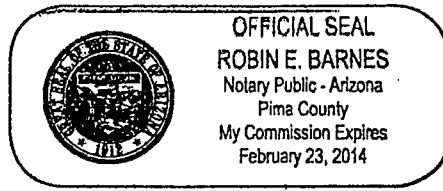

Marian C. LaLonde

Sworn and subscribed before me this 15th day of August, 2011, by Marian C. LaLonde.

Robin E. Barnes

Notary Public

I:\FILES\DOCS\WILL02\290877\DOC\LM9257.DOC



RECEIVED
BLM AZ STATE OFFICE
2011 AUG 18 A 7:53
PHOENIX, ARIZONA

DECONCINI MCDONALD YETWIN & LACY

A PROFESSIONAL CORPORATION
ATTORNEYS AT LAW

ROBIN E. BARNES, CP
rbarnes@dmyl.com

2525 EAST BROADWAY BOULEVARD • SUITE 200
TUCSON, ARIZONA 85716-5300
(520) 322-5000 • (520) 322-5585 (Fax)
WWW.DECONCINIMCDONALD.COM

August 16, 2011

Via Federal Express

Arizona State Office
Bureau of Land Management
Attention: Public Room
One North Central Avenue, Suite 800
Phoenix, AZ 85004-4427

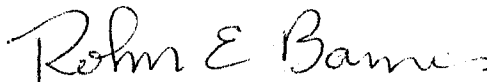
RE: **Payment of Claim Maintenance Fee; Carlota Copper Company**

Ladies and Gentlemen:

Delivered herewith is a check in the amount of \$69,160.00, as payment of the claim maintenance fees pursuant to the 30 U.S.C. § 28f(a), as adjusted by 30 U.S.C. § 28j(c) and implemented by notice in 74 *Federal Register* 30959-62 (June 29, 2009), for the assessment year beginning September 1, 2011, on behalf of Carlota Copper Company. A copy of the Certification of Payment of Maintenance Fee in Lieu of Affidavit of Annual Assessment Work to be recorded with the Pinal and Gila County Recorder's Offices is also enclosed herewith.

Please return a date-stamped copy of this letter and the affidavit along with the receipt for payment to this office. Thank you for your assistance and please feel free to contact me or John Lacy with any questions or concerns.

Sincerely,



Robin E. Barnes, CP
Certified Paralegal

RECEIVED
BLMAZ STATE OFFICE
2011 AUG 18 A 7:53
PHOENIX, ARIZONA

reb

Enc.

c. w/out enc. Missy Henderson (via email)

I:\FILES\DOCS\CARL10\260626\LTR\LO3517.DOC

STATE OF ARIZONA)
) ss:
County of Pima)

**CERTIFICATION OF PAYMENT OF MAINTENANCE FEE
IN LIEU OF AFFIDAVIT OF ANNUAL ASSESSMENT WORK**

Marian C. LaLonde, being first duly sworn, deposes and says that:

1. She is an agent for Carlota Copper Company, the owner of the unpatented lode mining claims and millsites situated in Pinal and Gila Counties, Arizona (the "Claims"), the location notices of which are of record in Pinal and Gila Counties, and in the records of the Arizona State Office of the Bureau of Land Management under the file numbers indicated in the attached Exhibit A

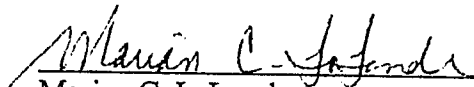
2. Pursuant to the 30 U.S.C. § 28f(a), as adjusted by 30 U.S.C. § 28j(c) and implemented by notice in 74 *Federal Register* 30959-62 (June 29, 2009), the owner has paid a maintenance fee of \$140 per claim for the assessment year beginning September 1, 2011. This Certificate is in lieu of an affidavit of performance of annual assessment work or notice of intent to hold.

3. The names and address of the owner of the Claims for which this Certificate is prepared are Carlota Copper Company, 1306 Live Oak Street, P.O. Box 1009, Miami, Arizona 85539.

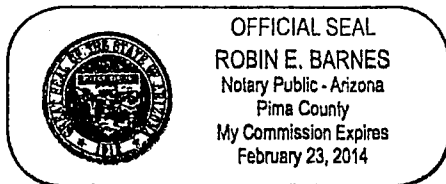
THIS IS NOT A CHANGE OF ADDRESS

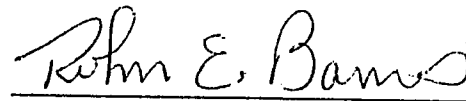
4. The mining claims within the Claims described herein are held and claimed by the owner for the valuable minerals contained therein and the millsites for uses related to the mining claims.

DATED this 16th day of August, 2011.


Marian C. LaLonde

Sworn and subscribed before me this 16th day of August, 2011, by Marian C. LaLonde.




Notary Public

RECEIVED
BLM AZ STATE OFFICE
2011 AUG 18 A 1:55
PHOENIX ARIZONA

EXHIBIT A

The following unpatented mining claims and millsites are situated in the Pioneer and Globe Mining Districts, Gila and Pinal Counties, Arizona, the names of which and the place of record of the location notices thereof in the official records of the respective counties and the Arizona State Office of the Bureau of Land Management, are as follows:

GROUP III: (Unpatented mining claims situated in Sections 25, 26, 35 and 36, Township 1 North, Range 13 East, G&SR Mer.)

<u>Claim Name</u>	<u>Date Located</u>	<u>Date Recorded</u>	<u>County Records Docket Page</u>	<u>Date Filed BLM</u>	<u>BLM A MC No.</u>
			Gila County:		
Grizzly #1	7/18/89	7/24/89	774 120	9/1/89	298647
Amended		11/22/89	785 119	12/13/89	
Grizzly #2	7/18/89	7/24/89	774 123	9/1/89	298648
Amended		11/22/89	785 119	12/13/89	
Grizzly #3	7/18/89	7/24/89	774 126	9/1/89	298649
Amended		11/22/89	785 119	12/13/89	
Grizzly #4	7/18/89	7/24/89	774 129	9/1/89	298650
Amended		11/22/89	785 119	12/13/89	
			Pinal County:		
		8/22/89	1625 631	9/1/89	
		11/22/89	1642 209	12/13/89	
			Gila County:		
Grizzly #5	7/18/89	7/24/89	774 132	9/1/89	298651
Amended		11/22/89	785 119	12/13/89	
			Pinal County:		
		8/22/89	1625 634	9/1/89	
		11/22/89	1642 209	12/13/89	
			Gila County:		
Grizzly #6	7/18/89	7/24/89	774 135	9/1/89	298652
Amended		11/22/89	785 119	12/13/89	
Grizzly #7	7/18/89	7/24/89	774 138	9/1/89	298653
Amended		11/22/89	785 119	12/13/89	
Grizzly #8	7/18/89	7/24/89	774 141	9/1/89	298654
Amended		11/22/89	785 119	12/13/89	
Grizzly #9	7/18/89	7/24/89	774 144	9/1/89	298655
Amended		11/22/89	785 119	12/13/89	
Grizzly #10	7/18/89	7/24/89	774 147	9/1/89	298656
Amended		11/22/89	785 119	12/13/89	
Grizzly #11	7/18/89	7/24/89	774 150	9/1/89	298657
Amended		11/22/89	785 119	12/13/89	
Grizzly #12	7/18/89	7/24/89	774 153	9/1/89	298658
Amended		11/22/89	785 119	12/13/89	

PHOENIX, ARIZONA

2011 AUG 18 A 7:53

RECEIVED
BLM AZ STATE OFFICE

<u>Claim Name</u>	<u>Date Located</u>	<u>Date Recorded</u>	<u>County Records Docket Page</u>	<u>Date Filed BLM</u>	<u>BLM A MC No.</u>
	7/18/89	8/22/89 11/22/89	Pinal County: 1625 637 1642 209	9/1/89 12/13/89	
Grizzly #13 Amended	7/18/89	7/24/89 11/22/89	Gila County: 774 156 785 119	9/1/89 12/13/89	29865
Grizzly #14 Amended	7/18/89	7/24/89 11/22/89	774 159 785 119	9/1/89 12/13/89	29866

RECEIVED
 BLM AZ STATE OFFICE
 2011 AUG 18 A 7: 53
 PHOENIX, ARIZONA

GROUP IV: (Unpatented mining claims situated in Sections 26, 27, 34, 35 and 36, Township 1 North, Range 13 East; G&SR Mer.)

<u>Claim Name</u>	<u>Loc. Date</u>	<u>County</u>	<u>Original Recordation Book Page</u>	<u>Amended Recordation Book Page</u>	<u>BLM A MC Serial #</u>
Tip Top	3/2/29	Pinal	45 142	648 830	52265
Tip Top #1	8/1/30	Pinal	46 275		52266
Tip Top 2	3/2/29	Pinal	45 144	648 831	52267
Tip Top 3	3/10/29	Pinal	45 145	648 832	52268
Tip Top #4	8/1/30	Pinal	46 301		52269
Eder #10	4/21/69	Pinal	569 819		52270
Eder #11	4/21/69	Pinal	569 820		52271
Eder #12	4/21/69	Pinal	569 821		52272 ✓
Eder 14	9/27/71	Pinal	645 51		52274
		Gila	308 309		
Eder 15	9/27/71	Pinal	645 52		52275
		Gila	308 310		
Eder 16	9/27/71	Pinal	645 53	721 95	52276
		Gila	308 311	348 10	
Eder 17	9/27/71	Pinal	645 54	721 96	52277
		Gila	308 312	348 9	
Eder 18	9/27/71	Pinal	710 228		52278
		Gila	308 313		
Eder 19	9/27/71	Pinal	710 229	721 715	52279
		Gila	308 314	348 275	
Eder 22	9/27/71	Pinal	645 56		52280
		Gila	308 317		
Eder #23	1/4/73	Pinal	691 416		52281
Eder 27	9/11/73	Pinal	720 440		52282 ✓
Eder 34	6/14/73	Pinal	710 926		52285
Eder 35	6/14/73	Pinal	710 927		52286

Exhibit A

<u>Claim Name</u>	<u>Loc. Date</u>	<u>County</u>	<u>Original Recordation</u>		<u>Amended Recordation</u>		<u>BLM A MC Serial #</u>
			<u>Book</u>	<u>Page</u>	<u>Book</u>	<u>Page</u>	
Eder 36	6/14/73	Pinal	710	928			52287 ✓
Eder 39	6/13/73	Pinal	710	931			52289
Eder 40	6/14/73	Pinal	710	932			52290 ✓
Eder 43	6/13/73	Pinal	710	935			52292
Eder 44	6/14/73	Pinal	710	936			52293
Eder 45	6/13/73	Pinal	710	937			52294
Eder 46	6/13/73	Pinal	710	938			52295
Eder 47	6/13/73	Pinal	710	939			52296
Eder 48	6/13/73	Pinal	710	940	721	97	52297
Eder 49	6/12/73	Pinal	710	941			52298
Eder 50	6/12/73	Pinal	710	942			52299
Eder 51	6/12/73	Pinal	710	943			52300
Eder 52	6/12/73	Pinal	710	944			52301
Eder 53	6/12/73	Pinal	710	945			52302
Eder 54	6/13/73	Pinal	710	946			52303
		Gila	341	802			
Eder 55	6/13/73	Pinal	710	947			52304
		Gila	341	803			
Eder 56	6/13/73	Pinal	710	948			52305
		Gila	341	804			
Eder 57	6/12/73	Pinal	710	949	721	98	52306
		Gila	341	805	348	8	
Eder 59	6/14/73	Pinal	710	951			52307
		Gila	341	807			
Eder 62	9/7/73	Pinal	721	716			52308
Eder 63	9/7/73	Pinal	721	717			52309
		Gila	348	276			
Eder 64	9/7/73	Pinal	721	718			52310
		Gila	348	277			
Eder 65	9/7/73	Pinal	721	719			52311
		Gila	348	278			
Eder 66	9/7/73	Pinal	721	720			52312
		Gila	348	279			
Eder 67	9/7/73	Pinal	721	721			52313
		Gila	348	280			
Eder 68	9/7/73	Pinal	721	722			52314
		Gila	348	281			
Eder 69	9/7/73	Pinal	721	723			52315
		Gila	348	282			
Eder 70	9/24/73	Gila	348	283			52316 ✓
Eder 71	11/24/87	Gila	726	416			279919
Eder 72	11/24/87	Gila	726	419			279920

RECEIVED
 BLM AZ STATE OFFICE
 2008 AUG 18
 PHOENIX, ARIZONA

Exhibit A

<u>Claim Name</u>	<u>Loc. Date</u>	<u>County</u>	<u>Original Recordation</u>		<u>Amended Recordation</u>		<u>BLM A MC Serial #</u>
			<u>Book</u>	<u>Page</u>	<u>Book</u>	<u>Page</u>	
Eder 73	11/24/87	Gila	726	422			279921
		Pinal	1497	441			
Eder 74	11/24/87	Pinal	1497	443			279922
Eder 75	11/24/87	Pinal	1497	445			279923
Eder 76	11/24/87	Pinal	1497	447			279924 ✓
Ghost 16	12/29/66	Pinal	497	450			52317
Ghost 27	3/10/64	Pinal	387	137			52318
Ghost 28	5/18/64	Pinal	387	138			52319
Ghost 29	3/10/64	Pinal	387	139			52320
Ghost 30	5/18/64	Pinal	387	140			52321
Ghost 31	3/10/64	Pinal	387	141			52322
Ghost 32	12/29/66	Pinal	497	451			52323 ✓
Ghost 38	12/29/66	Pinal	497	452			52326
Ghost 40	12/29/66	Pinal	497	453			52327
Ghost 42	12/29/66	Pinal	497	454			52328
Ghost 48	12/29/66	Pinal	497	455			52329
Ghost 50	12/29/66	Pinal	497	456			52330
Ghost 61	3/12/64	Pinal	387	165			52331
Ghost 62	3/12/64	Pinal	387	166			52332
Ghost 63	3/12/64	Pinal	387	167			52333 ✓
Ghost 66	3/12/64	Pinal	387	170			52336
Ghost 90	12/29/66	Pinal	497	457			52337 ✓
Ghost 93	3/16/64	Pinal	387	194			52340 ✓
Ghost 95	3/16/64	Pinal	387	195			52342 ✓
Ghost 97	3/16/64	Pinal	387	196			52344 ✓
Ghost 99	3/16/64	Pinal	387	197			52346 ✓
Ghost 131	9/23/65	Pinal	429	515			52366 ✓
Ghost 132	9/23/65	Pinal	429	516			52367 ✓
Ghost 133	9/23/65	Pinal	429	517			52368 ✓
Ghost 134	9/23/65	Pinal	429	518			52369 ✓
Ghost 135	9/23/65	Pinal	429	519			52370
Ghost 136	9/23/65	Pinal	429	520			52371
Ghost 137	9/23/65	Pinal	429	521			52372
Ghost 140	4/15/64	Pinal	387	209			52373
Ghost 141	4/15/64	Pinal	387	210			52374
Ghost 142	4/15/64	Pinal	387	211			52375
Ghost 143	4/15/64	Pinal	387	212			52375
Ghost 144	4/15/64	Pinal	387	213			52376 ✓
Rim Rock #5	8/1/30	Pinal	46	304	721	93	52382
Annex #5	8/1/30	Pinal	46	305	721	92	52383
Cap 130	7/24/30	Pinal	46	311			52386
Exhibit A			4				

PHOENIX, ARIZONA

RECEIVED
AT THE
BLM
OFFICE
5/3

<u>Claim Name</u>	<u>Loc. Date</u>	<u>County</u>	<u>Original Recordation</u>		<u>Amended Recordation</u>		<u>BLM A MC Serial #</u>
			<u>Book</u>	<u>Page</u>	<u>Book</u>	<u>Page</u>	
Cap 131	7/25/30	Pinal	46	311			52387
"Moon Rise"	2/15/1899	Gila	6	401			52388
Promoter	11/14/29	Gila	44	5	348	7	52389
Stars and Stripes	1/1/02	Gila	7	466	308	307	52390
Providence	7/1/28	Gila	40	444	309	649	52391✓

GROUP V: (Unpatented mining claims situated in Sections 4, 5, 6, 7, Township 1 South, Range 14 East; Sections 1, 2, 11, 12, Township 1 South, Range 13 East; Section 31, Township 1 North, Range 14 East; and Sections 14, 15, 22, 23, 25, 26, 27, Township 1 North, Range 13 East, G&SR Mer.)

<u>Claim Name</u>	<u>Date</u>	<u>Date</u>	<u>Cty</u>	<u>Cty Record</u>		<u>Date</u>	<u>BLM A MC Serial No.</u>
	<u>Located</u>	<u>Recorded</u>		<u>Dkt</u>	<u>Page</u>	<u>Filed BLM</u>	
Kelly #1	1/26/92	3/12/92	Gila	860	997	4/16/92	320760
Kelly #2	1/26/92	3/12/92	Gila	860	1000	4/16/92	320761
Kelly #3	1/26/92	3/12/92	Gila	861	01	4/16/92	320762
Kelly #4	1/26/92	3/12/92	Gila	861	04	4/16/92	320763
Kelly #5	1/26/92	3/12/92	Gila	861	07	4/16/92	320764
Kelly #6	1/28/92	3/12/92	Gila	861	10	4/16/92	320765
Kelly #7	1/26/92	3/12/92	Gila	861	13	4/16/92	320766
Kelly #8	1/28/92	3/12/92	Gila	861	16	4/16/92	320767
Kelly #9	1/26/92	3/12/92	Gila	861	19	4/16/92	320768
Kelly #10	1/28/92	3/12/92	Gila	861	22	4/16/92	320769
Kelly #11	1/26/92	3/12/92	Gila	861	25	4/16/92	320770
Kelly #12	1/28/92	3/12/92	Gila	861	28	4/16/92	320771
Kelly #13	1/26/92	3/12/92	Gila	861	31	4/16/92	320772
Kelly #14	1/28/92	3/12/92	Gila	861	34	4/16/92	320773
Kelly #15	1/28/92	3/12/92	Gila	861	37	4/16/92	320774
Kelly #16	1/28/92	3/12/92	Gila	861	40	4/16/92	320775
Kelly #17	1/28/92	3/12/92	Gila	861	43	4/16/92	320776
Kelly #18	1/28/92	3/12/92	Gila	861	46	4/16/92	320777
Kelly #19	1/28/92	3/12/92	Gila	861	49	4/16/92	320778
Kelly #20	1/26/92	3/12/92	Gila	861	52	4/16/92	320779
Kelly #21	1/27/92	3/12/92	Gila	861	55	4/16/92	320780
Kelly #22	1/27/92	3/12/92	Gila	861	58	4/16/92	320781
Kelly #23	1/27/92	3/12/92	Gila	861	61	4/16/92	320782
Kelly #24	1/27/92	3/12/92	Gila	861	64	4/16/92	320783
Kelly #25	1/27/92	3/12/92	Gila	861	67	4/16/92	320784
Kelly #26	1/27/92	3/12/92	Gila	861	70	4/16/92	320785
Kelly #27	1/29/92	3/12/92	Gila	861	73	4/16/92	320786

RECEIVED
BLM AZ STATE OFFICE

<u>Claim Name</u>	<u>Date Located</u>	<u>Date Recorded</u>	<u>Cty</u>	<u>Cty Record Dkt</u>	<u>Page</u>	<u>Date Filed BLM</u>	<u>BLM A MC Serial No.</u>
Kelly #28	1/29/92	3/12/92	Pinal	1809	641		
			Gila	861	76	4/16/92	320787
Kelly #29	1/29/92	3/12/92	Pinal	1809	643		
			Gila	861	79	4/16/92	320788
Kelly #30	1/29/92	3/12/92	Pinal	1809	645		
			Gila	861	82	4/16/92	320789 ✓
Kelly #31-A	7/11/92	8/06/92	Gila	877	747	8/27/92	324206 ✓
		8/13/92	Pinal	1845	922		
Kelly #32	1/29/92	3/12/92	Gila	861	88	4/16/92	320791
Kelly #33	1/29/92	3/12/92	Pinal	1809	649	4/16/92	320792
Kelly #34	1/29/92	3/12/92	Gila	861	91	4/16/92	320793
			Pinal	1809	651		
Kelly #35	1/29/92	3/12/92	Pinal	1809	653	4/16/92	320794
Kelly #36	1/29/92	3/12/92	Gila	861	94	4/16/92	320795
			Pinal	1809	655		
Kelly #37	1/28/92	3/12/92	Pinal	1809	657	4/16/92	320796
Kelly #38	1/28/92	3/12/92	Gila	861	97	4/16/92	320797
	1/29/92	3/12/92	Pinal	1809	659		
Kelly #39	1/28/92	3/12/92	Pinal	1809	661	4/16/92	320798
Kelly #40	1/31/92	3/12/92	Pinal	1809	663	4/16/92	320799 ✓
Kelly #53	1/30/92	3/12/92	Pinal	1809	671	4/16/92	320800 ✓
Kelly #57	1/30/92	3/12/92	Pinal	1809	673	4/16/92	320801 ✓
Kelly #58	1/30/92	3/12/92	Pinal	1809	675	4/16/92	320802 ✓
Kelly #59	1/30/92	3/12/92	Pinal	1809	677	4/16/92	320803 ✓
Kelly #60	1/30/92	3/12/92	Pinal	1809	679	4/16/92	320804 ✓
Kelly #66	1/30/92	3/12/92	Pinal	1809	691	4/16/92	320807 ✓
Kelly #67	1/30/92	3/12/92	Pinal	1809	693	4/16/92	320813 ✓
Kelly #68	1/30/92	3/12/92	Pinal	1809	695	4/16/92	320814 ✓
Kelly #71	1/30/92	3/12/92	Pinal	1809	697	4/16/92	320815
Kelly #72	1/30/92	3/12/92	Pinal	1809	699	4/16/92	320816
Kelly #73	1/30/92	3/12/92	Pinal	1809	701	4/16/92	320817
Kelly #77	1/30/92	3/12/92	Pinal	1809	701	4/16/92	320818 ✓
Kelly #83	2/01/92	3/12/92	Pinal	1809	721	4/16/92	320828
Kelly #84	2/01/92	3/12/92	Pinal	1809	723	4/16/92	320829 ✓
Kelly #86	2/01/92	3/12/92	Pinal	1809	727	4/16/92	320831
Kelly #87	2/01/92	3/12/92	Pinal	1809	729	4/16/92	320832 ✓
Kelly #89	2/01/92	3/12/92	Pinal	1809	733	4/16/92	320834
Kelly #90	2/01/92	3/12/92	Pinal	1809	735	4/16/92	320835
Kelly #91	2/02/92	3/12/92	Pinal	1809	737	4/16/92	320836
Kelly #92	2/02/92	3/12/92	Gila	861	100	4/16/92	320837
			Pinal	1809	739		
Kelly #93	2/02/92	3/12/92	Gila	861	103	4/16/92	320838
			Pinal	1809	741		

RECEIVED
BLMAZ STATE OFFICE

<u>Claim Name</u>	<u>Date Located</u>	<u>Date Recorded</u>	<u>Cty</u>	<u>Cty Record</u>		<u>Date Filed BLM</u>	<u>BLM A MC Serial No.</u>
				<u>Dkt</u>	<u>Page</u>		
Kelly #94	2/02/92	3/12/92	Gila	861	106	4/16/92	320839
Kelly #95	2/02/92	3/12/92	Gila	861	109	4/16/92	320840
			Pinal	1809	743		
Kelly #96	2/02/92	3/12/92	Gila	861	112	4/16/92	320841
			Pinal	1809	745		
Kelly #97	2/02/92	3/12/92	Gila	861	115	4/16/92	320842
Kelly #98	2/02/92	3/12/92	Gila	861	118	4/16/92	320843
Kelly #99	2/02/92	3/12/92	Gila	861	121	4/16/92	320844
Kelly #100	2/04/92	3/12/92	Gila	861	124	4/16/92	320845 ✓
Kelly #101	10/31/92	12/14/92	Gila	892	489	1/19/93	325818 ✓
Kelly #103	10/31/92	12/14/92	Gila	892	495	1/19/93	325820
Kelly #104	10/31/92	12/14/92	Gila	892	498	1/19/93	325821
Kelly #105	10/31/92	12/14/92	Gila	892	501	1/19/93	325822
Kelly #106	10/31/92	12/14/92	Gila	892	504	1/19/93	325823
Kelly #107	10/31/92	12/14/92	Gila	892	507	1/19/93	325824 ✓
Kelly #112	10/31/92	12/14/92	Gila	892	522	1/19/93	325829
Kelly #113	10/31/92	12/14/92	Gila	892	525	1/19/93	325830
Kelly #114	10/31/92	12/14/92	Gila	892	528	1/19/93	325831
Kelly #115	10/31/92	12/14/92	Gila	892	531	1/19/93	325832 ✓
Kelly #120	11/9/92	12/14/92	Gila	892	546	1/19/93	325837
Kelly #121	11/9/92	12/14/92	Gila	892	549	1/19/93	325838
Kelly #122	11/9/92	12/14/92	Gila	892	552	1/19/93	325839
Kelly #123	11/9/92	12/14/92	Gila	892	555	1/19/93	325840
Kelly #124	11/9/92	12/14/92	Gila	892	558	1/19/93	325841
Kelly #125	11/8/92	12/14/92	Gila	892	561	1/19/93	325842
Kelly #126	11/8/92	12/14/92	Gila	892	564	1/19/93	325843
Kelly #127	11/8/92	12/14/92	Gila	892	567	1/19/93	325844
Kelly #128	11/8/92	12/14/92	Gila	892	570	1/19/93	325845
			Pinal	1874	047		
Kelly #129	11/8/92	12/14/92	Gila	892	573	1/19/93	325846
Kelly #130	11/8/92	12/14/92	Gila	892	576	1/19/93	325847
Kelly #131	11/8/92	12/14/92	Gila	892	579	1/19/93	325848
Kelly #132	11/7/92	12/14/92	Gila	892	582	1/19/93	325849
			Pinal	1874	049		
Kelly #133	11/7/92	12/14/92	Gila	892	585	1/19/93	325850
Kelly #134	11/7/92	12/14/92	Gila	892	588	1/19/93	325851
Kelly #135	11/7/92	12/14/92	Gila	892	591	1/19/93	325852
Kelly #136	11/7/92	12/14/92	Gila	892	594	1/19/93	325853
			Pinal	1874	051		
Kelly #137	11/7/92	12/14/92	Gila	892	597	1/19/93	325854
			Pinal	1874	053		
Kelly #138	11/7/92	12/14/92	Gila	892	600	1/19/93	325855 ✓

RECEIVED
 BLM AZ STATE OFFICE

Exhibit A

<u>Claim Name</u>	<u>Date Located</u>	<u>Date Recorded</u>	<u>Cty</u>	<u>Cty Record Dkt</u>	<u>Page</u>	<u>Date Filed BLM</u>	<u>BLM A MC Serial No.</u>
Kelly #139	11/7/92	12/14/92	Gila	892	601	1/19/93	325856
Kelly #140	11/7/92	12/14/92	Gila	892	604	1/19/93	325857
Kelly #141	11/7/92	12/14/92	Gila	892	607	1/19/93	325858
Kelly #142	11/7/92	12/14/92	Gila	892	610	1/19/93	325859
Kelly #143	11/7/92	12/14/92	Gila	892	613	1/19/93	325860
Kelly #144	11/7/92	12/14/92	Gila	892	616	1/19/93	325861
Kelly #145	11/7/92	12/14/92	Gila	892	619	1/19/93	325862
Kelly #146	11/7/92	12/14/92	Gila	892	622	1/19/93	325863
Kelly #147	11/7/92	12/14/92	Gila	892	625	1/19/93	325864
Kelly #148	11/6/92	12/14/92	Gila	892	628	1/19/93	325865
Kelly #149	11/6/92	12/14/92	Gila	892	631	1/19/93	325866
Kelly #150	11/6/92	12/14/92	Gila	892	634	1/19/93	325867 ✓
Kelly #151	7/30/93	8/23/93	Gila	93-635862		8/23/93	327254
Kelly #152	7/30/93	8/23/93	Gila	93-635863		8/23/93	327255
Kelly #153	7/30/93	8/23/93	Gila	93-635864		8/23/93	327256
			Pinal	1936	617		
Kelly #154	7/30/93	8/23/93	Gila	93-635865		8/23/93	327257
			Pinal	1936	619		
Kelly #155	7/30/93	8/23/93	Gila	93-635866		8/23/93	327258 ✓
			Pinal	1936	621		
Kelly #157	7/30/93	8/23/93	Pinal	1936	625	8/23/93	327260
Kelly #158	7/30/93	8/23/93	Gila	93-635861		8/23/93	327261
			Pinal	1936	627		
Kelly #159	7/30/93	8/23/93	Pinal	1936	629	8/23/93	327262
Kelly #160	7/30/93	8/23/93	Pinal	1936	631	8/23/93	327263
Kelly #161	7/30/93	8/23/93	Pinal	1936	633	8/23/93	327264
Kelly #162	7/30/93	8/23/93	Pinal	1936	635	8/23/93	327265
Kelly #163	7/30/93	8/23/93	Pinal	1936	637	8/23/93	327266

GROUP VI: (Unpatented mining claims situated in Section 36, Township 1 North, Range 13 East; Section 31, Township 1 North, Range 14 East; Section 1, Township 1 South, Range 13 East; and Section 6, Township 1 South, Range 14 East, G&SR Mer.)

<u>Claim Name</u>	<u>Recorded Book/Docket Page</u>		<u>BLM A MC Serial No.</u>
Lizard No. 27 (W½)	47	348	28018
Rejected No. 1	31	415	28020
Rejected No. 2	31	416	28019 ✓
Amended	52	374	
Rejected No. 3	53	184	28016 ✓
Rejected No. 4	493	569	97634

Exhibit A

RECEIVED
 BLM AZ STATE OFFICE
 2011 AUG 18 A 7:54
 PHOENIX, ARIZONA

<u>Claim Name</u>	<u>Recorded Book/Docket</u>	<u>Page</u>	<u>BLM A MC Serial No.</u>
Rejected No. 5	493	571	97635
Rejected No. 6	493	573	97636
Rejected No. 7	493	575	97637
Rejected No. 8	493	577	97638
Rejected No. 9	493	579	97639
Rejected No. 10	493	581	97640
Rejected No. 11	493	583	97641
Rejected No. 12	493	585	97642
Rejected No. 13	493	587	97643 ✓

GROUP VII: (Unpatented mining claims situated in Section 36, Township 1 North, Range 13 East, Gila County, G&SR Mer.)

<u>Claim Name</u>	<u>Location Date</u>	<u>Recorded Book</u>	<u>Page</u>	<u>BLM AMC Serial No.</u>
Overside	9/1/39	48	70	27989
Amended	6/17/59	102	43	
Amended	5/23/93	909	127	
Crown Point Ext. No. 1	6/17/59	102	37	27990
Amended	5/23/93	909	131	
Crown Point Ext. No. 2	6/17/59	102	38	27991
Amended	5/23/93	909	133	
Old Abe	9/1/39	48	70	27992
Amended	6/17/59	102	39	
Amended	5/23/93	909	124	
Old Abe No. 1	10/1/39	48	82	27993 ✓
Amended	6/17/59	102	41	
Amended	5/23/93	909	129	

RECEIVED
 BLM AZ STATE OFFICE
 2011 AUG 18 A 7:54
 PHOENIX, ARIZONA

GROUP VIII: (Unpatented mining claims situated in Section 36, Township 1 North, Range 13 East, G&SR Mer., Gila County)

<u>Claim Name</u>	<u>Location Date</u>	<u>Cty Record Book</u>	<u>Page</u>	<u>BLM A MC Serial No.</u>
Brewery	3/12/1892	4	145	39932
Amended	5/23/93	909	116	
Clipper	1/20/1906	1	286	39933
Amended	5/23/93	909	118	
Old Abe	9/1/39	48	70	39934
Amended	5/23/93	909	124	

Exhibit A

<u>Claim Name</u>	<u>Location</u>	<u>Cty Record</u>		<u>BLM A MC</u> <u>Serial No.</u>
	<u>Date</u>	<u>Book</u>	<u>Page</u>	
Thomas Jefferson	9/1/39	48	71	39935
Amended	5/23/93	909	120	
Blue Jay Fraction	11/21/42	48	357	39936
Amended	5/23/93	909	122	
Vat	11/25/59	112	344	39937 ✓

GROUP IX: (Unpatented mining claims situated in Section 36, Township 1 North, Range 13 East, G&SR Mer., Gila County)

<u>Claim Name</u>	<u>Location</u>	<u>Cty Record</u>		<u>BLM A MC</u> <u>Serial No.</u>
	<u>Date</u>	<u>Book</u>	<u>Page</u>	
Lost Knife #1	5/23/59	100	416	39938
Amended	3/17/68	230	418	
Lost Knife #2	10/28/59	108	133	39939
Amended	3/17/68	230	415	
Manganese Cap	5/06/65	176	507	39940
Amended	3/17/68	230	419	
Galena	5/06/65	176	508	39941
Amended	3/17/68	230	416	
Dew	6/1/68	237	635	39942
Lad	6/1/68	237	636	39943 ✓

GROUP X: (Unpatented millsites situated in Section 23 and 26, Township 1 North, Range 13 East, G&SR Mer., Gila County)

<u>Claim Name</u>	<u>Date</u>	<u>Date</u>	<u>Cty Record</u>		<u>Date</u>	<u>BLM A MC</u> <u>Serial No.</u>
	<u>Located</u>	<u>Recorded</u>	<u>Dkt</u>	<u>Page</u>	<u>Filed BLM</u>	
Sick-A-More #1	6/16/93	8/23/93	93-635858		8/23/93	327251
Sick-A-More #2	6/16/93	8/23/93	93-635859		8/23/93	327252
Sick-A-More #3	6/16/93	8/23/93	93-635860		8/23/93	327253 ✓

RECEIVED
 BLM AZ STATE OFFICE
 2011 AUG 18 A 7:54
 TUCSON, ARIZONA

GROUP XI: (Unpatented millsites situated in Sections 25, 26, 35 and 36, Township 1 North, Range 13 East; Section 31, Township 1 North, Range 14 East, Sections 1, 12, Township 1 South, Range 13 East; and Section 6, Township 1 South, Range 14 East, G&SR Mer., Gila and Pinal Counties)

<u>Claim Name</u>	<u>Date Located</u>	<u>Date Recorded</u>	<u>Cty</u>	<u>Cty Record Dkt</u>	<u>Page</u>	<u>Date Filed BLM</u>	<u>BLM A MC Serial No.</u>
Kosher #1	09/12/96	12/04/96	Gila	96-019602		12/03/96	342296
Kosher #2	09/12/96	12/04/96	Gila	96-019603		12/03/96	342297
Kosher #3	09/12/96	12/04/96	Gila	96-019604		12/03/96	342298
Kosher #4	09/12/96	12/04/96	Gila	96-019605		12/03/96	342299
Kosher #5	09/12/96	12/04/96	Gila	96-019606		12/03/96	342300
Kosher #6	09/12/96	12/04/96	Gila	96-019607		12/03/96	342301
Kosher #7	09/12/96	12/04/96	Gila	96-019608		12/03/96	342302
Kosher #8	09/12/96	12/04/96	Gila	96-019609		12/03/96	342303
Kosher #9	09/12/96	12/04/96	Gila	96-019610		12/03/96	342304
Kosher #10	09/12/96	12/04/96	Gila	96-019611		12/03/96	342305
Kosher #11	09/12/96	12/04/96	Gila	96-019612		12/03/96	342306
Kosher #12	09/12/96	12/04/96	Gila	96-019613		12/03/96	342307
Kosher #13	09/12/96	12/04/96	Gila	96-019614		12/03/96	342308
Kosher #14	09/12/96	12/04/96	Gila	96-019615		12/03/96	342309
Kosher #15	09/12/96	12/04/96	Gila	96-019616		12/03/96	342310
Kosher #16	09/12/96	12/04/96	Gila	96-019617		12/03/96	342311
Kosher #17	09/12/96	12/04/96	Gila	96-019618		12/03/96	342312
Kosher #18	09/12/96	12/04/96	Gila	96-019619		12/03/96	342313
Kosher #19	09/12/96	12/04/96	Gila	96-019620		12/03/96	342314
Kosher #20	09/12/96	12/04/96	Gila	96-019621		12/03/96	342315
Kosher #21	09/12/96	12/04/96	Gila	96-019622		12/03/96	342316
Kosher #22	09/12/96	12/04/96	Gila	96-019623		12/03/96	342317
Kosher #23	09/12/96	12/04/96	Gila	96-019624		12/03/96	342318
Kosher #23	09/12/96	12/04/96	Pinal	1996-040016		12/03/96	
Kosher #24	09/12/96	12/04/96	Gila	96-019625		12/03/96	342319
Kosher #25	09/12/96	12/04/96	Gila	96-019626		12/03/96	342320
Kosher #26	09/12/96	12/04/96	Gila	96-019627		12/03/96	342321
Kosher #27	09/12/96	12/04/96	Gila	96-019628		12/03/96	342322
Kosher #28	09/12/96	12/04/96	Gila	96-019629		12/03/96	342323
Kosher #29	09/12/96	12/04/96	Gila	96-019630		12/03/96	342324
Kosher #30	09/12/96	12/04/96	Gila	96-019631		12/03/96	342325
Kosher #31	09/12/96	12/04/96	Gila	96-019632		12/03/96	342326
Kosher #32	09/12/96	12/04/96	Pinal	1996-040017		12/03/96	342327
Kosher #33	09/12/96	12/04/96	Gila	96-019633		12/03/96	342328
Kosher #33	09/12/96	12/04/96	Pinal	1996-040018		12/03/96	
Kosher #34	09/12/96	12/04/96	Gila	96-019634		12/03/96	342329
Kosher #34	09/12/96	12/04/96	Pinal	1996-040019		12/03/96	

RECEIVED
 BLM AZ STATE OFFICE
 PROCEMEX MINECORA

<u>Claim Name</u>	<u>Date Located</u>	<u>Date Recorded</u>	<u>Cty</u>	<u>Cty Record Dkt</u>	<u>Page</u>	<u>Date Filed BLM</u>	<u>BLM A MC Serial No.</u>
Kosher #35	09/12/96	12/04/96	Gila	96-019635		12/03/96	342330
Kosher #36	09/12/96	12/04/96	Gila	96-019636		12/03/96	342331
Kosher #37	09/12/96	12/04/96	Gila	96-019637		12/03/96	342332
Kosher #38	09/12/96	12/04/96	Gila	96-019638		12/03/96	342333
Kosher #39	09/12/96	12/04/96	Gila	96-019639		12/03/96	342334
Kosher #40	09/12/96	12/04/96	Gila	96-019640		12/03/96	342335
Kosher #41	09/12/96	12/04/96	Gila	96-019641		12/03/96	342336
Kosher #42	09/12/96	12/04/96	Gila	96-019642		12/03/96	342337
Kosher #43	09/12/96	12/04/96	Gila	96-019643		12/03/96	342338
Kosher #44	09/12/96	12/04/96	Pinal	1996-040020		12/03/96	342339
Kosher #45	09/12/96	12/04/96	Pinal	1996-040021		12/03/96	342340
Kosher #46	09/12/96	12/04/96	Pinal	1996-040022		12/03/96	342341
Kosher #46	09/12/96	12/04/96	Gila	96-019644		12/03/96	
Kosher #47	09/12/96	12/04/96	Pinal	1996-040023		12/03/96	342342
Kosher #47	09/12/96	12/04/96	Gila	96-019645		12/03/96	
Kosher #48	09/12/96	12/04/96	Gila	96-019646		12/03/96	342343
Kosher #49	09/12/96	12/04/96	Gila	96-019647		12/03/96	342344
Kosher #50	09/12/96	12/04/96	Gila	96-019648		12/03/96	342345
Kosher #51	09/12/96	12/04/96	Gila	96-019649		12/03/96	342346
Kosher #52	09/12/96	12/04/96	Gila	96-019650		12/03/96	342347
Kosher #53	09/12/96	12/04/96	Gila	96-019651		12/03/96	342348
Kosher #54	09/12/96	12/04/96	Gila	96-019652		12/03/96	342349
Kosher #55	09/12/96	12/04/96	Gila	96-019653		12/03/96	342350
Kosher #56	09/12/96	12/04/96	Gila	96-019654		12/03/96	342351
Kosher #57	09/12/96	12/04/96	Pinal	1996-040024		12/03/96	342352
Kosher #58	09/12/96	12/04/96	Pinal	1996-040025		12/03/96	342353
Kosher #59	09/12/96	12/04/96	Pinal	1996-040026		12/03/96	342354
Kosher #60	09/12/96	12/04/96	Pinal	1996-040027		12/03/96	342355
Kosher #60	09/12/96	12/04/96	Gila	96-019655		12/03/96	
Kosher #61	09/12/96	12/04/96	Pinal	1996-040028		12/03/96	342356
Kosher #61	09/12/96	12/04/96	Gila	96-019656		12/03/96	
Kosher #62	09/12/96	12/04/96	Gila	96-019657		12/03/96	342357
Kosher #63	09/12/96	12/04/96	Gila	96-019658		12/03/96	342358
Kosher #64	09/12/96	12/04/96	Gila	96-019659		12/03/96	342359
Kosher #65	09/12/96	12/04/96	Gila	96-019660		12/03/96	342360
Kosher #66	09/12/96	12/04/96	Gila	96-019661		12/03/96	342361
Kosher #67	09/12/96	12/04/96	Gila	96-019662		12/03/96	342362
Kosher #68	09/12/96	12/04/96	Gila	96-019663		12/03/96	342363
Kosher #69	09/12/96	12/04/96	Pinal	1996-040029		12/03/96	342364
Kosher #70	09/12/96	12/04/96	Pinal	1996-040030		12/03/96	342365
Kosher #71	09/12/96	12/04/96	Pinal	1996-040031		12/03/96	342366
Kosher #72	09/12/96	12/04/96	Pinal	1996-040032		12/03/96	342367

RECEIVED
 BLM AZ STATE OFFICE
 PHOENIX, ARIZONA
 12/5/96

<u>Claim Name</u>	<u>Date Located</u>	<u>Date Recorded</u>	<u>Cty</u>	<u>Cty Record Dkt</u>	<u>Page</u>	<u>Date Filed BLM</u>	<u>BLM A MC Serial No.</u>
Kosher #73	09/12/96	12/04/96	Pinal	1996-040033		12/03/96	342368
Kosher #73	09/12/96	12/04/96	Gila	96-019664		12/03/96	
Kosher #74	09/12/96	12/04/96	Gila	96-019665		12/03/96	342369
Kosher #75	09/12/96	12/04/96	Gila	96-019666		12/03/96	342370
Kosher #76	09/12/96	12/04/96	Gila	96-019667		12/03/96	342371
Kosher #77	09/12/96	12/04/96	Gila	96-019668		12/03/96	342372
Kosher #78	09/12/96	12/04/96	Gila	96-019669		12/03/96	342373
Kosher #79	09/12/96	12/04/96	Gila	96-019670		12/03/96	342374
Kosher #80	09/12/96	12/04/96	Gila	96-019671		12/03/96	342375
Kosher #81	09/12/96	12/04/96	Pinal	1996-040034		12/03/96	342376
Kosher #82	09/12/96	12/04/96	Pinal	1996-040035		12/03/96	342377
Kosher #83	09/12/96	12/04/96	Pinal	1996-040036		12/03/96	342378
Kosher #84	09/12/96	12/04/96	Pinal	1996-040037		12/03/96	342379
Kosher #84	09/12/96	12/04/96	Gila	96-019672		12/03/96	
Kosher #85	09/12/96	12/04/96	Pinal	1996-040038		12/03/96	342380
Kosher #85	09/12/96	12/04/96	Gila	96-019673		12/03/96	
Kosher #86	09/12/96	12/04/96	Gila	96-019674		12/03/96	342381
Kosher #87	09/12/96	12/04/96	Gila	96-019675		12/03/96	342382
Kosher #88	09/12/96	12/04/96	Gila	96-019676		12/03/96	342383
Kosher #89	09/12/96	12/04/96	Gila	96-019677		12/03/96	342384
Kosher #90	09/12/96	12/04/96	Gila	96-019678		12/03/96	342385
Kosher #91	09/12/96	12/04/96	Gila	96-019679		12/03/96	342386
Kosher #92	09/12/96	12/04/96	Gila	96-019680		12/03/96	342387
Kosher #93	09/13/96	12/04/96	Pinal	1996-040039		12/03/96	342388
Kosher #94	09/13/96	12/04/96	Pinal	1996-040040		12/03/96	342389
Kosher #95	09/13/96	12/04/96	Pinal	1996-040041		12/03/96	342390
Kosher #96	09/13/96	12/04/96	Pinal	1996-040042		12/03/96	342391
Kosher #97	09/13/96	12/04/96	Pinal	1996-040043		12/03/96	342392
Kosher #97	09/13/96	12/04/96	Gila	96-019681		12/03/96	
Kosher #98	09/13/96	12/04/96	Pinal	1996-040044		12/03/96	342393
Kosher #98	09/13/96	12/04/96	Gila	96-019682		12/03/96	
Kosher #99	09/13/96	12/04/96	Gila	96-019683		12/03/96	342394
Kosher #100	09/13/96	12/04/96	Gila	96-019684		12/03/96	342395
Kosher #101	09/13/96	12/04/96	Gila	96-019685		12/03/96	342396
Kosher #102	09/13/96	12/04/96	Gila	96-019686		12/03/96	342397
Kosher #103	09/13/96	12/04/96	Gila	96-019687		12/03/96	342398
Kosher #104	09/13/96	12/04/96	Gila	96-019688		12/03/96	342399
Kosher #105	09/13/96	12/04/96	Gila	96-019689		12/03/96	342400
Kosher #106	09/13/96	12/04/96	Gila	96-019690		12/03/96	342401
Kosher #107	09/13/96	12/04/96	Pinal	1996-040045		12/03/96	342402
Kosher #108	09/13/96	12/04/96	Pinal	1996-040046		12/03/96	342403
Kosher #109	09/13/96	12/04/96	Pinal	1996-040047		12/03/96	342404 ✓

RECEIVED
 BLM AZ STATE OFFICE
 PHOENIX, ARIZONA

<u>Claim Name</u>	<u>Date Located</u>	<u>Date Recorded</u>	<u>Cty</u>	<u>Cty Record Dkt</u>	<u>Page</u>	<u>Date Filed BLM</u>	<u>BLM A MC Serial No.</u>
Kosher #110	09/13/96	12/04/96	Pinal	1996-040048		12/03/96	342405
Kosher #111	09/13/96	12/04/96	Pinal	1996-040049		12/03/96	342406
Kosher #112	09/13/96	12/04/96	Pinal	1996-040050		12/03/96	342407
Kosher #112	09/13/96	12/04/96	Gila	96-019691		12/03/96	
Kosher #113	09/13/96	12/04/96	Pinal	1996-040051		12/03/96	342408
Kosher #113	09/13/96	12/04/96	Gila	96-019692		12/03/96	
Kosher #114	09/13/96	12/04/96	Gila	96-019693		12/03/96	342409
Kosher #115	09/13/96	12/04/96	Gila	96-019694		12/03/96	342410
Kosher #116	09/13/96	12/04/96	Gila	96-019695		12/03/96	342411
Kosher #117	09/13/96	12/04/96	Gila	96-019696		12/03/96	342412
Kosher #118	09/13/96	12/04/96	Gila	96-019697		12/03/96	342413
Kosher #119	09/13/96	12/04/96	Gila	96-019698		12/03/96	342414
Kosher #120	09/13/96	12/04/96	Gila	96-019699		12/03/96	342415
Kosher #121	09/13/96	12/04/96	Gila	96-019700		12/03/96	342416
Kosher #122	09/13/96	12/04/96	Pinal	1996-040052		12/03/96	342417
Kosher #123	09/13/96	12/04/96	Pinal	1996-040053		12/03/96	342418
Kosher #124	09/13/96	12/04/96	Pinal	1996-040054		12/03/96	342419
Kosher #125	09/13/96	12/04/96	Pinal	1996-040055		12/03/96	342420
Kosher #126	09/13/96	12/04/96	Pinal	1996-040056		12/03/96	342421
Kosher #127	09/13/96	12/04/96	Pinal	1996-040057		12/03/96	342422
Kosher #127	09/13/96	12/04/96	Gila	96-019701		12/03/96	
Kosher #128	09/13/96	12/04/96	Pinal	1996-040058		12/03/96	342423
Kosher #128	09/13/96	12/04/96	Gila	96-019702		12/03/96	
Kosher #129	09/13/96	12/04/96	Gila	96-019703		12/03/96	342424
Kosher #130	09/13/96	12/04/96	Gila	96-019704		12/03/96	342425
Kosher #131	09/13/96	12/04/96	Gila	96-019705		12/03/96	342426
Kosher #132	09/13/96	12/04/96	Gila	96-019706		12/03/96	342427
Kosher #133	09/13/96	12/04/96	Gila	96-019707		12/03/96	342428
Kosher #134	09/13/96	12/04/96	Gila	96-019708		12/03/96	342429
Kosher #135	09/13/96	12/04/96	Gila	96-019709		12/03/96	342430
Kosher #136	09/13/96	12/04/96	Gila	96-019710		12/03/96	342431
Kosher #137	09/13/96	12/04/96	Gila	96-019711		12/03/96	342432
Kosher #138	09/13/96	12/04/96	Pinal	1996-040059		12/03/96	342433
Kosher #139	09/13/96	12/04/96	Pinal	1996-040060		12/03/96	342434
Kosher #140	09/13/96	12/04/96	Pinal	1996-040061		12/03/96	342435
Kosher #141	09/13/96	12/04/96	Pinal	1996-040062		12/03/96	342436
Kosher #142	09/13/96	12/04/96	Pinal	1996-040063		12/03/96	342437
Kosher #143	09/13/96	12/04/96	Pinal	1996-040064		12/03/96	342438
Kosher #144	09/13/96	12/04/96	Pinal	1996-040065		12/03/96	342439
Kosher #144	09/13/96	12/04/96	Gila	1996-019712		12/03/96	
Kosher #145	09/13/96	12/04/96	Pinal	1996-040066		12/03/96	342440 ✓
Kosher #145	09/13/96	12/04/96	Gila	1996-019713		12/03/96	

RECEIVED
 BLM AZ STATE OFFICE
 PHOENIX, ARIZONA
 2011

<u>Claim Name</u>	<u>Date Located</u>	<u>Date Recorded</u>	<u>Cty</u>	<u>Cty Record Dkt</u>	<u>Page</u>	<u>Date Filed BLM</u>	<u>BLM A MC Serial No.</u>
Kosher #146	09/13/96	12/04/96	Gila	1996-019714		12/03/96	342441
Kosher #147	09/13/96	12/04/96	Gila	1996-019715		12/03/96	342442
Kosher #148	09/13/96	12/04/96	Gila	1996-019716		12/03/96	342443
Kosher #149	09/13/96	12/04/96	Gila	1996-019717		12/03/96	342444
Kosher #150	09/13/96	12/04/96	Gila	1996-019718		12/03/96	342445
Kosher #151	09/13/96	12/04/96	Gila	1996-019719		12/03/96	342446
Kosher #152	09/13/96	12/04/96	Gila	1996-019720		12/03/96	342447
Kosher #153	09/13/96	12/04/96	Gila	1996-019721		12/03/96	342448
Kosher #154	09/13/96	12/04/96	Gila	1996-019722		12/03/96	342449
Kosher #155	09/13/96	12/04/96	Gila	1996-019723		12/03/96	342450
Kosher #156	09/13/96	12/04/96	Pinal	1996-040067		12/03/96	342451
Kosher #157	09/13/96	12/04/96	Pinal	1996-040068		12/03/96	342452
Kosher #158	09/13/96	12/04/96	Pinal	1996-040069		12/03/96	342453
Kosher #159	09/13/96	12/04/96	Pinal	1996-040070		12/03/96	342454
Kosher #160	09/13/96	12/04/96	Pinal	1996-040071		12/03/96	342455
Kosher #161	09/14/96	12/04/96	Pinal	1996-040072		12/03/96	342456
Kosher #162	09/14/96	12/04/96	Pinal	1996-040073		12/03/96	342457
Kosher #163	09/14/96	12/04/96	Pinal	1996-040074		12/03/96	342458
Kosher #163	09/14/96	12/04/96	Gila	1996-019724		12/03/96	342459
Kosher #164	09/14/96	12/04/96	Pinal	1996-040075		12/03/96	342460
Kosher #164	09/14/96	12/04/96	Gila	1996-019725		12/03/96	342461
Kosher #165	09/14/96	12/04/96	Gila	1996-019726		12/03/96	342462
Kosher #166	09/14/96	12/04/96	Gila	1996-019727		12/03/96	342463
Kosher #167	09/14/96	12/04/96	Gila	1996-019728		12/03/96	342464
Kosher #168	09/14/96	12/04/96	Gila	1996-019729		12/03/96	342465
Kosher #169	09/14/96	12/04/96	Gila	1996-019730		12/03/96	342466
Kosher #170	09/14/96	12/04/96	Gila	1996-019731		12/03/96	342467
Kosher #171	09/14/96	12/04/96	Gila	1996-019732		12/03/96	342468
Kosher #172	09/14/96	12/04/96	Gila	1996-019733		12/03/96	342469
Kosher #173	09/14/96	12/04/96	Gila	1996-019734		12/03/96	342470
Kosher #174	09/14/96	12/04/96	Pinal	1996-040076		12/03/96	342471
Kosher #175	09/14/96	12/04/96	Pinal	1996-040077		12/03/96	342472
Kosher #176	09/14/96	12/04/96	Pinal	1996-040078		12/03/96	342473
Kosher #177	09/14/96	12/04/96	Pinal	1996-040079		12/03/96	342474
Kosher #178	09/14/96	12/04/96	Pinal	1996-040080		12/03/96	342475
Kosher #179	09/14/96	12/04/96	Pinal	1996-040081		12/03/96	342476
Kosher #180	09/14/96	12/04/96	Pinal	1996-040082		12/03/96	342477
Kosher #181	09/14/96	12/04/96	Pinal	1996-040083		12/03/96	342478
Kosher #182	09/14/96	12/04/96	Pinal	1996-040084		12/03/96	342479
Kosher #182	09/14/96	12/04/96	Gila	1996-019735		12/03/96	342480
Kosher #183	09/14/96	12/04/96	Pinal	1996-040085		12/03/96	342481 ✓
Kosher #183	09/14/96	12/04/96	Gila	1996-019736		12/03/96	

RECEIVED
 BLM AZ STATE OFFICE
 2016 AUG 28
 PHOENIX, ARIZONA

<u>Claim Name</u>	<u>Date Located</u>	<u>Date Recorded</u>	<u>Cty</u>	<u>Cty Record Dkt</u>	<u>Page</u>	<u>Date Filed BLM</u>	<u>BLM A MC Serial No.</u>
Kosher #184	09/14/96	12/04/96	Gila	1996-019737		12/03/96	342479
Kosher #185	09/14/96	12/04/96	Gila	1996-019738		12/03/96	342480
Kosher #186	09/14/96	12/04/96	Pinal	1996-040086		12/03/96	342481
Kosher #187	09/14/96	12/04/96	Pinal	1996-040087		12/03/96	342482
Kosher #188	09/14/96	12/04/96	Pinal	1996-040088		12/03/96	342483
Kosher #189	09/14/96	12/04/96	Pinal	1996-040089		12/03/96	342484
Kosher #190	09/14/96	12/04/96	Pinal	1996-040090		12/03/96	342485
Kosher #191	09/14/96	12/04/96	Pinal	1996-040091		12/03/96	342486
Kosher #192	09/14/96	12/04/96	Pinal	1996-040092		12/03/96	342487
Kosher #193	09/14/96	12/04/96	Pinal	1996-040093		12/03/96	342488
Kosher #193	09/14/96	12/04/96	Gila	1996-019739		12/03/96	
Kosher #194	09/14/96	12/04/96	Pinal	1996-040094		12/03/96	342489
Kosher #194	09/14/96	12/04/96	Gila	1996-019740		12/03/96	
Kosher #195	09/14/96	12/04/96	Gila	1996-019741		12/03/96	342490
Kosher #196	09/14/96	12/04/96	Gila	1996-019742		12/03/96	342491
Kosher #197	09/14/96	12/04/96	Pinal	1996-040095		12/03/96	342492
Kosher #198	09/14/96	12/04/96	Pinal	1996-040096		12/03/96	342493
Kosher #199	09/14/96	12/04/96	Pinal	1996-040097		12/03/96	342494
Kosher #200	09/14/96	12/04/96	Pinal	1996-040098		12/03/96	342495
Kosher #201	09/14/96	12/04/96	Pinal	1996-040099		12/03/96	342496
Kosher #202	09/14/96	12/04/96	Pinal	1996-040100		12/03/96	342497
Kosher #203	09/14/96	12/04/96	Pinal	1996-040101		12/03/96	342498
Kosher #204	09/14/96	12/04/96	Pinal	1996-040102		12/03/96	342499
Kosher #205	09/14/96	12/04/96	Pinal	1996-040103		12/03/96	342500
Kosher #205	09/14/97	12/04/96	Gila	1996-019743		12/03/96	
Kosher #206	09/14/97	12/04/96	Gila	1996-019744		12/03/96	342501
Kosher #207	09/14/96	12/04/96	Pinal	1996-040104		12/03/96	342502
Kosher #208	09/14/96	12/04/96	Pinal	1996-040105		12/03/96	342503
Kosher #209	09/14/96	12/04/96	Pinal	1996-040106		12/03/96	342504
Kosher #210	09/14/96	12/04/96	Pinal	1996-040107		12/03/96	342505
Kosher #211	09/14/96	12/04/96	Pinal	1996-040108		12/03/96	342506
Kosher #211	09/14/96	12/04/96	Gila	1996-019745		12/03/96	
Kosher #212	09/14/96	12/04/96	Gila	1996-019746		12/03/96	342507
Kosher #213	09/14/96	12/04/96	Gila	1996-019747		12/03/96	342508
Kosher #214	09/14/96	12/04/96	Gila	1996-019748		12/03/96	342509
Kosher #215	09/14/96	12/04/96	Gila	1996-019749		12/03/96	342510
Kosher #216	09/14/96	12/04/96	Gila	1996-019750		12/03/96	342511
Kosher #217	09/14/96	12/04/96	Gila	1996-019751		12/03/96	342512
Kosher #218	09/14/96	12/04/96	Gila	1996-019752		12/03/96	342513
Kosher #219	09/14/96	12/04/96	Gila	1996-019753		12/03/96	342514
Kosher #220	06/28/02	07/24/02	Pinal	2002-039180		07/25/02	356448
Kosher #221	06/28/02	07/24/02	Pinal	2002-039181		07/25/02	356449

RECEIVED
 BLM AZ STATE OFFICE
 PHOENIX, ARIZONA
 APR 15 2003

<u>Claim Name</u>	<u>Date Located</u>	<u>Date Recorded</u>	<u>Cty</u>	<u>Cty Record Dkt</u>	<u>Page</u>	<u>Date Filed BLM</u>	<u>BLM A MC Serial No.</u>
Kosher #222	06/28/02	07/24/02	Pinal	2002-039182		07/25/02	356450
Kosher #223	06/28/02	07/24/02	Pinal	2002-039183		07/25/02	356451
Kosher #224	06/28/02	07/24/02	Pinal	2002-039184		07/25/02	356452 ✓
Kosher #225	09/07/05	10/11/05	Pinal	2005-137450		09/08/05	367050.
Kosher #226	09/07/05	10/11/05	Pinal	2005-137451		09/08/05	367051
Kosher #227	09/07/05	10/11/05	Pinal	2005-137449		09/08/05	367052
Kosher #228	09/07/05	10/11/05	Pinal	2005-137448		09/08/05	367053
Kosher #229	09/07/05	10/11/05	Pinal	2005-137447		09/08/05	367054 ✓

GROUP XII: (Unpatented mining claims situated in Section 1, Township 1 South, Range 13 East and Section 6, Township 1 South, Range 14 East, G&SR Mer., Gila County)

<u>Claim Name</u>	<u>Date Located</u>	<u>Date Recorded</u>	<u>Cty</u>	<u>Cty Record Dkt</u>	<u>Page</u>	<u>Date Filed BLM</u>	<u>BLM A MC Serial No.</u>
RJD #1	12/5/97	2/27/98	Gila	1998	2760	3/2/98	349780
RJD #2	12/5/97	2/27/98	Gila	1998	2761	3/2/98	349781 ✓
RJD #4	5/17/98	6/5/98	Gila	1998	8633	7/9/98	350335 ✓

I:\FILES\DOCS\CARL10\260626\DOC\FQ9751.DOC

RECEIVED
 BLM AZ STATE OFFICE
 2011 AUG 18 A 7:55
 PHOENIX, ARIZONA

DECONCINI McDONALD YETWIN & LACY

A PROFESSIONAL CORPORATION
ATTORNEYS AT LAW

ROBIN E. BARNES, CP
rbarnes@dmyl.com

2525 EAST BROADWAY BOULEVARD • SUITE 200
TUCSON, ARIZONA 85716-5300
(520) 322-5000 • (520) 322-5585 (Fax)

WWW.DECONCINIMCDONALD.COM

August 16, 2011

Via Federal Express

Arizona State Office
Bureau of Land Management
Attention: Public Room
One North Central Avenue, Suite 800
Phoenix, AZ 85004-4427

RECEIVED
BLM AZ STATE OFFICE
2011 AUG 18 A 7 56
PHOENIX, ARIZONA

RE: **Payment of Claim Maintenance Fee; Howard and Neal Hawks**

Ladies and Gentlemen:

Delivered herewith is a check in the amount of \$280.00 as payment of the claim maintenance fees pursuant to 30 U.S.C. § 28f(a), as adjusted by 30 U.S.C. § 28j(c) and implemented by notice in 74 *Federal Register* 30959-62 (June 29, 2009), for the assessment year beginning September 1, 2011, on behalf of Howard and Neal Hawks. A copy of the Certification of Payment of Maintenance Fee in Lieu of Affidavit of Annual Assessment Work to be recorded with the Yavapai County Recorder's Office is also enclosed herewith.

Please return a date-stamped copy of this letter and the affidavit along with the receipt for payment to this office. Thank you for your assistance and please feel free to contact me or Marian C. LaLonde with any questions or concerns.

Sincerely,



Robin E. Barnes, CP
Certified Paralegal

reb

Enc.

c. w/out enc. Howard Hawks
I:\FILES\DOCS\HAWK04\290356\LTR\LO3469.DOC

Tucson

Phoenix

Flagstaff

Scottsdale

Alexandria, VA

After recording, please return to:

Robin Barnes
DeConcini McDonald Yetwin & Lacy, P.C.
2525 E. Broadway Blvd., #200
Tucson, AZ 85716

RECEIVED
BLM AZ STATE OFFICE
2011 AUG 18 A 7:56
PHOENIX, ARIZONA

STATE OF ARIZONA)
) ss:
County of Pima)

CERTIFICATION OF PAYMENT OF MAINTENANCE FEE
IN LIEU OF AFFIDAVIT OF ANNUAL ASSESSMENT WORK

Marian C. LaLonde, being first duly sworn, deposes and says that:

1. She is the agent for the owners of the unpatented placer mining claims situated in Yavapai County, Arizona (the "Claims"), the location notices of which are of record in Yavapai County, and in the records of the Arizona State Office of the Bureau of Land Management under the file numbers indicated as follows:

<u>Claim Name</u>	<u>Yavapai County Recds</u>		<u>BLM Serial</u>
	<u>Book</u>	<u>Page</u>	<u>A MC NO.</u>
HAWKS 1	4689	675	397839
HAWKS 2	4689	674	397840 ✓

The Claims are situated in Section 25, Township 8 North, Range 1 West, G&SR Meridian.

2. Pursuant to the 30 U.S.C. § 28f(a), as adjusted by 30 U.S.C. § 28j(c) and implemented by notice in 74 *Federal Register* 30959-62 (June 29, 2009), the owner has paid a maintenance fee of \$140 per claim for the assessment year beginning September 1, 2011. This Certificate is in lieu of an affidavit of performance of annual assessment work or notice of intent to hold.

3. The name and address of the owner of the Claims for which this Certificate is prepared are Howard L. Hawks and Neal H. Hawks, 1044 N. 115th St., Omaha, NE 68154.

THIS IS NOT A CHANGE OF ADDRESS

4. The Claims are held and claimed by the owners for the valuable minerals contained therein.


DATED this 16th day of August, 2011.

Marian C. LaLonde
Marian C. LaLonde

Sworn and subscribed before me this 16th day of August, 2011, by Marian C. LaLonde.

Robin E Barnes
Notary Public

I:\FILES\DOCS\HAWK04\290356\LTRLN2944.DOC



RECEIVED
BLM AZ STATE OFFICE
2011 AUG 18 A 7:56
PHOENIX, ARIZONA

DECONCINI MCDONALD YETWIN & LACY

A PROFESSIONAL CORPORATION
ATTORNEYS AT LAW

ROBIN E. BARNES, CP
rbarnes@dmyl.com

2525 EAST BROADWAY BOULEVARD • SUITE 200
TUCSON, ARIZONA 85716-5300
(520) 322-5000 • (520) 322-5585 (Fax)
WWW.DECONCINIMCDONALD.COM

August 17, 2010

Via Federal Express

Arizona State Office
Bureau of Land Management
Attention: Public Room
One North Central Avenue, Suite 800
Phoenix, AZ 85004-4427

RE: **Payment of Claim Maintenance Fee; Arizona Minerals Inc.**

Ladies and Gentlemen:

Delivered herewith is a check in the amount of \$23,240.00 as payment of the claim maintenance fees pursuant to 30 U.S.C. § 28f(a), as adjusted by 30 U.S.C. § 28j(c) and implemented by notice in 74 *Federal Register* 30959-62 (June 29, 2009), for the assessment year beginning September 1, 2011, on behalf of Arizona Minerals, Inc. A copy of the Certification of Payment of Maintenance Fee in Lieu of Affidavit of Annual Assessment Work to be recorded with the Santa Cruz County Recorder's Office is also enclosed herewith.

Please return a date-stamped copy of this letter and the affidavit along with the receipt for payment to this office. Thank you for your assistance and please feel free to contact me or John Lacy with any questions or concerns

Sincerely,



Robin E. Barnes, CP
Certified Paralegal

rb

c. w/out enc. Fleetwood Koutz (via email)
Chris Jones (via email)

I:\FILES\DOCS\AUGU05\251031\LTR\LO3567.DOC

RECEIVED
BLM AZ STATE OFFICE
2011 AUG 18 A 7:56
PHOENIX, ARIZONA

After recording, please return to:
John C. Lacy
DeConcini McDonald Yetwin & Lacy, P.C.
2525 E. Broadway Blvd., #200
Tucson, AZ 85716

PHOENIX, ARIZONA

2011 AUG 18 A 7:56

RECEIVED
BLM AZ STATE OFFICE

STATE OF ARIZONA)
) ss:
County of Pima)

CERTIFICATION OF PAYMENT OF MAINTENANCE FEE
IN LIEU OF AFFIDAVIT OF ANNUAL ASSESSMENT WORK

John C. Lacy, being first duly sworn, deposes and says that:


1. He is an agent for Arizona Minerals Inc., a Nevada corporation, the owner of the unpatented lode mining claims situated in Santa Cruz County, Arizona (the "Claims"), the location notices of which are of record in Santa Cruz County, and in the records of the Arizona State Office of the Bureau of Land Management under the file numbers indicated in the attached Exhibit A.

2. Pursuant to the 30 U.S.C. § 28f(a), as adjusted by 30 U.S.C. § 28j(c) and implemented by notice in 74 *Federal Register* 30959-62 (June 29, 2009), the owner has paid a maintenance fee of \$140 per claim for the assessment year beginning September 1, 2011. This Certificate is in lieu of an affidavit of performance of annual assessment work or notice of intent to hold.

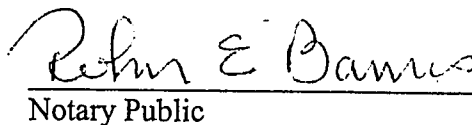
3. The name and address of the owner of the Claims for which this Certificate is prepared are Arizona Minerals Inc., c/o Wildcat Silver Corp., 4500 Cherry Creek South Drive, Denver, CO 80246. THIS IS NOT A CHANGE OF ADDRESS.


4. The Claims are held and claimed by the owners for the valuable minerals contained therein.

DATED this 16th day of August, 2011.


John C. Lacy

Sworn and subscribed before me this 16th day of August, 2011, by John C. Lacy,
Agent for Arizona Minerals Inc.


Notary Public



**EXHIBIT A
Mining Claims**

The following unpatented lode mining claims are situated in the Harshaw Mining District, in Sections 2, 3, 9, 10, 11, 14, 15 and 16 (unsurveyed), Township 23 South, Range 16 East, G&SR Mer., Santa Cruz County, Arizona, the names of which, and the place of recording of their location notices in the Official Records of Santa Cruz County and the Arizona State Office of the Bureau of Land Management are as follows:

<i>Name of Claim</i>	<i>Location Date</i>	<i>Santa Cruz County Docket/Page or Fee No.</i>		<i>BLM Serial A MC No.</i>
Shell No. 1	01/29/1965	58	135	51409
Shell No. 2	01/29/1965	58	136	51410
Shell 2A	05/09/2008	2008-05629		392436
Shell 2B	05/12/2008	2008-05630		392437 ✓
Shell No. 3	01/29/1965	58	137	51411
Shell No. 4	01/29/1965	58	138	51412
Shell No. 5	01/29/1965	58	139	51413
Shell No. 6	01/28/1965	58	140	51414
Shell No. 7	01/28/1965	58	141	51415
Shell No. 8	01/28/1965	58	142	51416
Shell No. 9	01/29/1965	58	143	51417
Shell No. 10	01/29/1965	58	144	51418
Shell No. 11	01/28/1965	58	145	51419
Shell No. 12	01/28/1965	58	146	51420
Shell No. 13	01/29/1965	58	147	51421
Shell No. 14	01/29/1965	58	148	51422
Shell No. 15	01/28/1965	58	149	51423
Shell No. 16	01/28/1965	58	150	51424
Shell No. 17	01/28/1965	58	151	51425
Shell No. 18	01/28/1965	58	152	51426
Shell No. 19	01/28/1965	58	153	51427
Shell No. 20	01/28/1965	58	154	51428 ✓
Shell 21	12/21/2006	2007-01462		376997
Shell 22	12/21/2006	2007-01463		376998
Shell 23	12/21/2006	2007-01464		376999
Shell 24	9/15/2008	2008-11346		394954 ✓
Shell 25	12/29/2006	2007-01465		377000 ✓
Shell 26	12/29/2006	2007-01466		377001
Shell 27	12/29/2006	2007-01467		377002
Shell 28	01/02/2007	2007-01468		377003
Shell 29	01/02/2007	2007-01469		377004
Shell 30	01/02/2007	2007-01470		377005 ✓
Shell 31B	05/15/2008	2008-05631		392438 ✓
Amended	07/22/2008	2008-07616		

RECEIVED
 BLM AZ STATE OFFICE
 2011 AUG 18 A T 11:51

<i>Name of Claim</i>	<i>Location Date</i>	<i>Santa Cruz County Docket/Page or Fee No.</i>		<i>BLM Serial A MC No.</i>
Shell 32	01/02/2007	2007-01472		377007
Shell 33	01/04/2007	2007-01473		377008
Shell 34	01/04/2007	2007-01474		377009
Shell 35	12/21/2007	2007-01475		377010
Shell 36	12/21/2006	2007-01476		377011
Shell 37	12/21/2006	2007-01477		377012
Shell 38	12/22/2006	2007-01478		377013
Shell 39	12/22/2006	2007-01479		377014
Shell 40	12/22/2006	2007-01480		377015
Shell 41	12/22/2006	2007-01481		377016
Shell 42	12/22/2006	2007-01482		377017
Shell 43	12/22/2006	2007-01483		<u>377018</u> ✓
Shell No. 44	07/27/1967	81	212	51452
Shell No. 45	07/27/1967	81	213	51453
Shell No. 46	07/27/1967	81	214	51454
Shell No. 47	07/27/1967	81	215	51455
Shell No. 48	07/27/1967	81	216	51456
Shell No. 49	07/27/1967	81	217	51457 ✓
Shell 51	12/29/2006	2007-01484		377019
Shell 52	12/29/2006	2007-01485		377020
Shell 53	12/29/2006	2007-01486		377021
Shell 54	01/02/2007	2007-01487		377022
Shell 55	01/02/2007	2007-01488		377023
Shell 56	01/02/2007	2007-01489		377024
Shell 57	01/02/2007	2007-01490		377025
Shell 58	01/02/2007	2007-01491		377026
Shell 59	01/04/2007	2007-01492		377027
Shell 60	01/04/2007	2007-01493		377028
Shell 61	01/04/2007	2007-01494		377029
Shell 62	01/04/2007	2007-01495		377030
Shell 63	01/04/2007	2007-01496		377031
Shell 64	01/04/2007	2007-01497		377032
Shell 65	01/02/2007	2007-01498		377033
Shell 66	01/02/2007	2007-01499		377034
Shell 67	01/02/2007	2007-01500		377035
Shell 68	01/02/2007	2007-01501		377036
Shell 69	12/22/2006	2007-01502		377037
Shell 70	12/22/2006	2007-01530		377038
Shell 71	12/22/2006	2007-01504		377039
Shell 72	12/22/2006	2007-01505		<u>377040</u> ✓
Shell 73	04/24/2007	2007-08110		383320

2011 AUG 18 A 7:57

RECEIVED
BLM AZ STATE OFFICE

<i>Name of Claim</i>	<i>Location Date</i>	<i>Santa Cruz County Fee Number</i>	<i>BLM Serial A MC No.</i>
Shell 74	04/24/2007	2007-08111	383321
Shell 75	04/24/2007	2007-08112	383322
Shell 76	04/24/2007	2007-08113	383323
Amended	05/06/2008	2008-05484	
Shell 77	04/24/2007	2007-08114	383324
Amended	05/06/2008	2008-05485	
Shell 78	04/24/2007	2007-08115	383325
Shell 79	04/24/2007	2007-08116	383326
Shell 80	04/24/2007	2007-08117	383327
Shell 81	04/24/2007	2007-08118	383328
Shell 82	05/21/2007	2007-08119	383329
Amended	05/07/2008	2008-05486	
Shell 83	05/21/2007	2007-08120	383330
Amended	05/07/2008	2008-05487	
Shell 84	05/21/2007	2007-08121	383331
Amended	05/07/2008	2008-05488	
Shell 85	05/21/2007	2007-08122	383332
Shell 86	05/21/2007	2007-08123	383333
Amended	05/07/2008	2008-05489	
Shell 87	05/21/2008	2007-08124	383334
Shell 88	05/21/2007	2007-08125	383335
Amended	05/07/2008	2008-05490	
Shell 89	05/21/2007	2007-08126	383336
Shell 90	05/21/2007	2007-08127	383337
Amended	05/07/2008	2005-05491	
Shell 91	05/21/2007	2007-08128	383338
Shell 92	05/17/2007	2007-08129	383339
Amended	05/06/2008	2008-05492	
Shell 93	05/17/2007	2007-08130	383340
Amended	05/06/2008	2008-05493	
Shell 94	05/17/2007	2007-08131	383341
Shell 95	05/17/2007	2007-08132	383342
Amended	05/06/2008	2008-05494	
Shell 96	05/17/2007	2007-08133	383343
Shell 97	05/17/2007	2007-08134	383344
Amended	05/06/2008	2008-05495	
Shell 98	05/16/2007	2007-08135	383345
Amended	05/06/200808	2008-05496	
Shell 99	05/16/2007	2007-08136	383346
Shell 100	05/16/2007	2007-08137	383347
Shell 101	05/16/2007	2007-08138	383348
Amended	05/06/2008	2008-05497	
Shell 102	04/24/2007	2007-08139	383349 ✓

RECEIVED
 BLM AZ STATE OFFICE
 2011 AUG 18 A 7:57

<i>Name of Claim</i>	<i>Location Date</i>	<i>Santa Cruz County Fee Number</i>	<i>BLM Serial AMC No.</i>
Shell 103	04/24/2007	2007-08140	383350
Amended	04/30/2008	2008-05498	
Shell 104	04/24/2007	2007-08141	383351
Shell 105	04/24/2007	2007-08142	383352
Amended	04/30/2008	2008-05499	
Shell 106	04/24/2007	2007-08143	383353
Amended	04/30/2008	2008-05500	
Shell 107	04/24/2007	2007-08144	383354
Amended	04/30/2008	2008/05501	
Shell 108	04/24/2007	2007-08145	383355
Amended	04/30/2008	2008-05502	
Shell 109	04/24/2007	2007-08146	383356
Amended	04/30/2008	2008-05503	
Shell 110	04/24/2007	2007-08147	383357
Shell 111	04/24/2007	2007-08148	383358
Amended	04/30/2008	2008-05504	
Shell 112	04/26/2007	2007-08149	383359
Shell 113	04/26/2007	2007-08150	383360
Amended	04/30/2008	2008-05505	
Shell 114	04/26/2007	2007-08151	383361
Shell 115	04/26/2007	2007-08152	383362
Amended	04/30/2008	2008-05506	
Shell 116	04/26/2007	2007-08153	383363
Shell 117	04/26/2007	2007-08154	383364
Amended	04/30/2008	2008-05507	
Shell 118	05/07/2007	2007-08155	383365
Amended	04/30/2008	2008-05508	
Shell 119	05/07/2007	2007-08156	383366
Amended	04/30/2008	2008-05509	
Shell 120	05/07/2007	2007-08157	383367
Shell 121	05/07/2007	2007-08158	383368
Amended	05/05/2008	2008-05510	
Shell 122	05/07/2007	2007-08159	383369
Shell 123	05/07/2007	2007-08160	383370
Amended	05/05/2008	2008-05511	
Shell 124	05/07/2007	2007-08161	383371
Shell 125	05/07/2007	2007-08162	383372
Amended	05/05/2008	2008-05512	
Shell 126	05/11/2007	2007-08163	383373
Amended	05/05/2008	2008-05513	
Shell 127	05/11/2007	2007-08164	383374
Amended	05/05/2008	2008-05514	
Shell 128	05/11/2007	2007-08165	383375 ✓

RECEIVED
 BLM AZ STATE OFFICE
 2011 AUG 18 A 7:57
 DENVER, CO
 ARIZONA

<i>Name of Claim</i>	<i>Location Date</i>	<i>Santa Cruz County Fee Number</i>	<i>BLM Serial A MC No.</i>
Shell 129	05/11/2007	2007-08166	383376
Amended	05/05/2008	2008-05515	
Shell 130	05/11/2007	2007-08167	383377
Shell 131	05/11/2007	2007-08168	383378
Amended	05/01/2008	2008-05516	
Shell 132	05/11/2007	2007-08169	383379
Shell 133	05/11/2007	2007-08170	383380
Amended	05/01/2008	2008-05517	
Shell 134	05/14/2007	2007-08171	383381
Shell 135	05/14/2007	2007-08172	383382
Amended	05/01/2008	2008/05518	
Shell 136	05/23/2007	2007-08173	383383
Amended	05/07/2008	2008-05519	
Shell 137	05/23/2007	2007-08174	383384
Shell 138	05/23/2007	2007-08175	383385
Shell 139	05/23/2007	2007-08176	383386
Shell 140	05/18/2007	2007-08177	383387
Amended	05/07/2008	2008-05520	
Shell 141	05/18/2007	2007-08178	383388
Amended	05/07/2008	2008-05521	
Shell 142	05/16/2007	2007-08179	383389
Amended	05/06/2008	2008-05522	
Shell 143	05/16/2007	2007-08180	383390
Shell 144	05/16/2007	2007-08181	383391
Amended	05/06/2008	2008-05523	
Shell 145	05/16/2007	2007-08182	383392
Amended	05/06/2008	2008-05524	
Shell 146	05/14/2007	2007-08183	383393
Amended	05/01/2008	2008-05525	
Shell 147	05/14/2007	2007-08184	383394
Shell 148	05/14/2007	2007-08185	383395
Amended	05/01/2008	2008-05526	
Shell 149	05/14/2007	2007-08186	383396 ✓
Amended	05/01/2008	2008-05527	
Shell 150	05/21/2008	2008-05632	392439 ✓
Amended	07/22/2008	2008-07615	
Shell 151	09/15/2008	2008-11347	394955
Shell 152	09/15/2008	2008-11348	394956
Shell 153	09/15/2008	2008-11349	394957
Shell 154	09/15/2008	2008-11350	394958
Shell 155	09/15/2008	2008-11351	394959
Shell 156	09/15/2008	2008-11352	394960
Shell 157	09/15/2008	2008-11353	394961

2011 AUG 18 A 7:51
 DENK. NIZOR

RECEIVED
 BLM AZ STATE OFFICE

<i>Name of Claim</i>	<i>Location Date</i>	<i>Santa Cruz County Fee Number</i>	<i>BLM Serial A MC No.</i>
Shell 158	09/14/2008	2008-11354	394962
Shell 159	09/14/2008	2008-11355	394963
Shell 160	09/14/2008	2008-11356	394964
Shell 161	09/14/2008	2008-11357	394965
Shell 162	09/14/2008	2008-11358	394966
Shell 163	09/14/2008	2008-11359	394967
Shell 164	09/14/2008	2008-11360	394968
Shell 165	09/14/2008	2008-11361	394969

I:\FILES\DOCS\AUGU05\251031\DOCLN0836.DOC

RECEIVED
BLM AZ STATE OFFICE
2011 AUG 18 A 7:51
PHOENIX, ARIZONA

<i>Name of Claim</i>	<i>Location Date</i>	<i>Santa Cruz County Fee Number</i>	<i>BLM Serial A MC No.</i>
Shell 158	09/14/2008	2008-11354	394962
Shell 159	09/14/2008	2008-11355	394963
Shell 160	09/14/2008	2008-11356	394964
Shell 161	09/14/2008	2008-11357	394965
Shell 162	09/14/2008	2008-11358	394966
Shell 163	09/14/2008	2008-11359	394967
Shell 164	09/14/2008	2008-11360	394968
Shell 165	09/14/2008	2008-11361	394969

I:\FILES\DOCS\AUGU05\25103\1\DOC\LN0836.DOC

RECEIVED
BLM AZ STATE OFFICE
2011 AUG 18 A 7:57
PHOENIX, ARIZONA

DECONCINI McDONALD YETWIN & LACY

A PROFESSIONAL CORPORATION
ATTORNEYS AT LAW

ROBIN E. BARNES, CP
rbarnes@dmyl.com

2525 EAST BROADWAY BOULEVARD • SUITE 200
TUCSON, ARIZONA 85716-5300
(520) 322-5000 • (520) 322-5585 (Fax)
WWW.DECONCINIMCDONALD.COM

August 16, 2011

Via Federal Express

Arizona State Office
Bureau of Land Management
Attention: Public Room
One North Central Avenue, Suite 800
Phoenix, AZ 85004-4427

RE: **Payment of Claim Maintenance Fee; Thirstystone Resources, Inc.**

Ladies and Gentlemen:

Delivered herewith is a check in the amount of \$280.00, as payment of the claim maintenance fees pursuant to the 30 U.S.C. § 28f(a), as adjusted by 30 U.S.C. § 28j(c) and implemented by notice in 74 *Federal Register* 30959-62 (June 29, 2009), for the assessment year beginning September 1, 2011, on behalf of Thirstystone Resources, Inc. A copy of the Certification of Payment of Maintenance Fee in Lieu of Affidavit of Annual Assessment Work to be recorded with the Navajo County Recorder's Office is also enclosed herewith.

Please return a date-stamped copy of this letter and the affidavits along with the receipt for payment to this office. Thank you for your assistance and please feel free to contact me or John Lacy with any questions or concerns.

Sincerely,



Robin E. Barnes, CP
Certified Paralegal

RECEIVED
BLM AZ STATE OFFICE
2011 AUG 18 A 7:57
PHOENIX, ARIZONA

reb

Enc.

c. w/out enc. Laurie Leahy
Carl White

I:\FILES\DOCS\DESE06\960505\LTR\LO3492.DOC

After recording, please return to:

John C. Lacy
DeConcini McDonald Yetwin & Lacy, P.C.
2525 E. Broadway Blvd., #200
Tucson, AZ 85716

RECEIVED
BLM AZ STATE OFFICE
2011 AUG 18 A 7:57
PHOENIX, ARIZONA

STATE OF TEXAS)
) ss:
County of Cook)

CERTIFICATION OF PAYMENT OF MAINTENANCE FEE
IN LIEU OF AFFIDAVIT OF ANNUAL ASSESSMENT WORK

Laurie Leahy, being first duly sworn, deposes and says that:

1. She is an agent for Thirstystone Resources, Inc., the owner of the following described unpatented placer mining claims situated in Navajo County, Arizona (the "Claims"), the location notices of which are of record in said county, and in the records of the Arizona State Office of the Bureau of Land Management under the file numbers indicated as follows:

Name of Claim	Cty Recds Document No.	BLM Serial A MC No.
NIZ #3	1998-6151	350123 ✓
THT #1	1999-11101	352178 ✓


The NIZ #3 claim is situated in the Southwest Quarter of Section 22, Township 12 North, Range 20 East and the THT #1 claim is situated in the Northwest Quarter of Section 28, Township 12 North, Range 20 East, all in the Gila and Salt River Meridian.

2. Pursuant to the 30 U.S.C. § 28f(a), as adjusted by 30 U.S.C. § 28j(c) and implemented by notice in 74 *Federal Register* 30959-62 (June 29, 2009), the owner has paid a maintenance fee of \$140 per claim for the assessment year beginning September 1, 2011. This Certificate is in lieu of an affidavit of performance of annual assessment work or notice of intent to hold.


3. The name and address of the owner of Claims for which this Certificate is prepared are Thirstystone Resources, Inc., c/o RAF Industries, Inc., One Pitcairn Place, 165 Township Line Road, Suite 2100, Jenkintown, PA 19046.

4. The Claims are held and claimed by the owner for the valuable mineral contained therein.

DATED this 9th day of August, 2011.


Laurie Leahy

Sworn and subscribed before me this 9th day of August, 2011, by Laurie Leahy,
Agent for Thirstystone Resources, Inc.


Notary Public

I:\FILES\DOCS\DESE06960505\DOC\LN1233.DOC



RECEIVED
BLM AZ STATE OFFICE
2011 AUG 18 A 7:57
PHOENIX, ARIZONA

DECONCINI McDONALD YETWIN & LACY.

A PROFESSIONAL CORPORATION
ATTORNEYS AT LAW

ROBIN E. BARNES, CP
rbarnes@dmyl.com

2525 EAST BROADWAY BOULEVARD • SUITE 200
TUCSON, ARIZONA 85716-5300
(520) 322-5000 • (520) 322-5585 (Fax)
WWW.DECONCINIMCDONALD.COM

August 15, 2011

Via Federal Express

Arizona State Office
Bureau of Land Management
Attention: Public Room
One North Central Avenue, Suite 800
Phoenix, AZ 85004-4427

RE: **Payment of Claim Maintenance Fee; Redstone Resources Corporation**

Ladies and Gentlemen:

Delivered herewith is a check in the amount of \$22,960.00 as payment of the claim maintenance fees pursuant to 30 U.S.C. § 28f(a), as adjusted by 30 U.S.C. § 28j(c) and implemented by notice in 74 *Federal Register* 30959-62 (June 29, 2009), for the assessment year beginning September 1, 2011, on behalf of Redstone Resources Corporation. A copy of the Certification of Payment of Maintenance Fee in Lieu of Affidavit of Annual Assessment Work to be recorded with the Yavapai Recorder's Office is also enclosed herewith.

Please return a date-stamped copy of this letter and the affidavit along with the receipt for payment to this office. Thank you for your assistance and please feel free to contact me or John Lacy with any questions or concerns

Sincerely,



Robin E. Barnes, CP
Certified Paralegal

reb

Enc.
c. w/out enc. Gary Davis (via email)

I:\FILES\DOCS\REDS01\291366\LTR\LO3578.DOC

RECEIVED
BLM AZ STATE OFFICE
2011 AUG 18 A 7:57
PHOENIX, ARIZONA

After recording, please return to:

Robin E. Barnes
DeConcini McDonald Yetwin & Lacy, P.C.
2525 E. Broadway Blvd., #200
Tucson, AZ 85716

RECEIVED
BLMAZ STATE OFFICE
2011 AUG 18 A 7:57
PHOENIX, ARIZONA

STATE OF ARIZONA)
) ss:
County of Pima)

CERTIFICATION OF PAYMENT OF MAINTENANCE FEE
IN LIEU OF AFFIDAVIT OF ANNUAL ASSESSMENT WORK

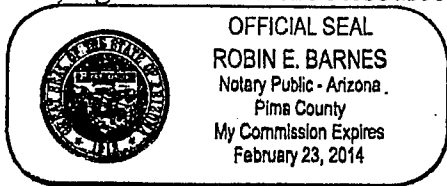
Marian C. LaLonde, being first duly sworn, deposes and says that:

1. She is an agent for Redstone Resources Corporation, a Nevada corporation, owner of the unpatented lode mining claims and millsites situated in Yavapai County, Arizona (the "Claims"), the location notices of which are of record in said county, and in the records of the Arizona State Office of the Bureau of Land Management under the file numbers indicated in the attached Exhibit A.
2. Pursuant to the 30 U.S.C. § 28f(a), as adjusted by 30 U.S.C. § 28j(c) and implemented by notice in 74 *Federal Register* 30959-62 (June 29, 2009), the owner has paid a maintenance fee of \$140 per claim for the assessment year beginning September 1, 2011. This Certificate is in lieu of an affidavit of performance of annual assessment work or notice of intent to hold.
3. The name and address of the owner of Claims for which this Certificate is prepared are Redstone Resources Corporation, 10920 W. Alameda Ave., Ste. 207, Lakewood CO 80226. THIS IS NOT A CHANGE OF ADDRESS
4. The Claims are held and claimed by the owner for the valuable mineral contained therein and the millsites for uses related to the mining claims.

DATED this 16th day of August, 2011.

Marian C. LaLonde
Marian C. LaLonde

Sworn and subscribe to before me this 16th day of August, 2011, by Marian C. LaLonde, Agent for Redstone Resources Corporation.



Robin E. Barnes
Notary Public

EXHIBIT A

The following unpatented lode mining claims situated in the Walnut Grove Mining District, Yavapai County, Arizona, the location notices of which are of record in the office of the Recorder of Yavapai County, Arizona and the Arizona State office of the Bureau of Land Management as follows:

Name of Claim	Book of Official Records	Page Number	A MC Number	Location Date
Mistake Fraction No. 1	761	114	75989	6-21-1972
Mistake Fraction No. 2	761	115	75990	6-20-1972
Mistake No. 1	761	116	75991	6-20-1972
Mistake No. 2	761	117	75992	6-20-1972
Mistake No. 3	761	118	75993	6-20-1972
Mistake No. 4	761	119	75994	6-20-1972
Mistake No. 5	761	120	75995	6-20-1972
Mistake No. 6	761	121	75996	6-21-1972
Mistake No. 7	761	122	75997	6-21-1972
Mistake No. 8	761	123	75998	6-21-1972
Mistake No. 9	761	124	<u>75999</u> ✓	6-21-1972
Mistake No. 10	761	125	76000	6-21-1972
Mistake No. 11	761	126	76001	6-21-1972
Mistake No. 12	761	127	76002	6-21-1972
Mistake No. 13	761	128	76003	6-21-1972
Mistake No. 14	761	129	76004	6-21-1972
Mistake No. 15	761	130	76005	6-21-1972
Mistake No. 16	761	131	76006	6-21-1972
Mistake No. 17	761	132	76007	6-21-1972
Mistake No. 18	761	133	76008	6-21-1972
The Last Mistake	761	134	<u>76009</u> ✓	6-21-1972
Lois No. 1	464	551	75979	9-01-1967
Lois No. 2	464	552	75980	9-01-1967
Lois No. 3	464	553	75981	9-01-1967
Lois No. 4	464	554	75982	9-01-1967
Lois No. 5	464	555	75983	9-01-1967
Lois No. 6	464	556	75984	9-01-1967
Lois No. 17	464	557	75985	9-01-1967
Lois No. 18	464	558	75986	9-01-1967
Lois No. 19	464	559	75987	9-01-1967
Lois No. 20	464	560	<u>75988</u> ✓	9-01-1967
Zonia No. 2	1358	591-592	124258	1-30-1981
Zonia No. 5	1358	593-594	124259	1-30-1981
Zonia No. 6	1358	595-596	124260	1-30-1981
Zonia No. 7	1358	597-598	124261	1-30-1981
Zonia No. 8	1358	599-600	124262	1-30-1981
Zonia No. 9	1358	601-602	124263	1-30-1981
Zonia No. 10	1358	603-604	124264	1-30-1981

RECEIVED
 PHOENIX, ARIZONA
 6-21-1972

Name of Claim	Book of Official Records	Page Number	A MC Number	Location Date
Zonia No. 11	1358	605-606	124265	1-30-1981
Zonia No. 14	1358	607-608	124266	1-30-1981
Zonia No. 15	1358	609-610	124267	1-30-1981
Zonia No. 16	1358	611-612	124268	1-30-1981
Zonia No. 17	1358	613-614	124269	1-30-1981
Zonia No. 18	1358	615-616	124270	1-30-1981
Zonia No. 19	1358	617-618	124271	1-30-1981
Zonia No. 20	1358	619-620	124272	1-30-1981
Zonia No. 21	1358	621-622	124273	1-30-1981
Zonia No. 22	1358	623-624	124274	1-30-1981
Zonia No. 23	1358	625-626	124275	1-30-1981
Zonia No. 24	1358	627-628	124276 ✓	1-30-1981
Copper King No. 1	4765	431	402403	9-01-2010
Copper King No. 2	4765	433	402404	9-01-2010
Copper King No. 3	4765	432	402405 ✓	9-01-2010
Copper King No. 4	1358	639-640	124282	1-30-1981
Scott No. 1	1358	641-642	124283	1-30-1981
Scott No. 2	1358	643-644	124284	1-30-1981
Copper Bar No. 2	1358	645-646	124285 ✓	1-30-1981
Triad No. 1	3739	235	353382	2-16-2000
Triad No. 2	3739	234	353383	2-16-2000
Triad No. 3	3739	233	353384 ✓	2-16-2000
Copper Crown No. 1	147	155	76047	9-19-1938
Copper Crown No. 2	147	156	76048	9-19-1938
Copper Crown No. 3	147	157	76049	9-19-1938
Copper Crown No. 4	151	331	76050	7-02-1942
Copper Crown No. 5	151	332	76051	7-02-1942
Copper Crown No. 6	151	333	76052	7-02-1942
Copper Crown No. 7	151	334	76053	7-02-1942
Copper Crown No. 8	151	335	76054	7-02-1942
Gold Crown	159	400	76046	12-3-1951
Copper Crown No. 9	55	111	76055	6-01-1955
Copper Crown No. 10	7	186	76056	7-14-1952
Copper Crown No. 12	55	112	76057	6-01-1955
Copper Crown 13	560	929	76058	7-23-1969
Copper Crown No. 14	63	204	76059	11-04-1955
Copper Crown No. 15	64	179	76060	12-12-1955
Copper Crown No. 16	64	180	76061	12-12-1955
Copper Crown No. 17	64	181	76062	12-12-1955
Copper Crown No. 18	68	385	76063	2-07-1956
Copper Crown No. 19	68	386	76064	2-07-1956
Copper Crown No. 20	68	387	76065	2-07-1956
Copper Crown No. 21	68	388	76066	2-07-1956
Copper Crown No. 22	68	389	76067 ✓	2-07-1956

RECEIVED
 BLM AZ STATE OFFICE
 PHOENIX, ARIZONA
 AUG 19 2000

Name of Claim	Book of Official Records	Page Number	A MC Number	Location Date
Copper Crown No. 23	68	390	76068	2-07-1956
Copper Crown No. 24	68	391	76069	2-07-1956
Copper Crown No. 25	68	392	76070	2-07-1956
Copper Crown No. 26	68	393	76071	2-07-1956
Copper Crown No. 27	83	74	76072	8-11-1956
Copper Crown No. 28	73	402	76073	3-07-1956
Copper Crown No. 29	73	403	76074	3-07-1956
Copper Crown No. 30	73	404	76075	3-07-1956
Copper Crown No. 31	73	405	76076	3-07-1956
Copper Crown No. 32	83	75	76077	8-11-1956
Copper Crown No. 33	112	374	76078	9-01-1957
Copper Crown No. 34	112	375	76079	9-01-1957
Copper Crown No. 35	112	376	76080	9-01-1957
Copper Crown No. 36	560	930	76081	7-20-1969
Copper Crown No. 37	560	931	76082	7-20-1969
Copper Crown No. 38	560	932	76083	7-21-1969
Copper Crown No. 39	560	933	76084	7-21-1969
Copper Crown No. 40	560	934	76085	7-20-1969
Copper Crown No. 41	560	935	76086	7-21-1969
Copper Crown No. 42	560	936	76087	7-22-1969
Copper Crown No. 43	560	937	76088	7-23-1969
Copper Crown No. 44	560	938	76089	7-23-1969
Copper Crown No. 45	560	939	76090	7-22-1969
Copper Crown No. 46	560	940	76091	7-22-1969
Copper Crown No. 47	560	941	76092	7-23-1969
Copper Crown No. 48	560	942	76093	7-23-1969
Copper Crown No. 49	560	943	76094	7-23-1969
Copper Crown No. 50	560	944	76095	7-23-1969
Copper Crown No. 51	560	945	76096 ✓	7-23-1969
Amended	706	403		
Copper Crown # 52	4551	245	<u>386616</u> ✓	9-01-2007
Copper Crown No. 53	1484	185	<u>188442</u> ✓	9-08-1982
N-30	3798	672	354858	10-04-2000
N-31	3798	671	354859	10-04-2000
N-32	3798	670	354860	10-05-2000
N-34	3798	669	354861	10-04-2000
N-35	3798	668	354862	10-04-2000
N-36	3798	667	354863	10-05-2000
N-37	3798	666	354864	10-05-2000
N-38	3798	665	354865	11-06-2000
N-39	3798	664	354866	11-06-2000
N-40	3798	663	354867 ✓	11-06-2000

RECEIVED
 PHOENIX, ARIZONA
 7-23-1969

Name of Claim	Book Official Records	of Page Number	A MC Number	Location Date
Redstone Fraction No. 2	4724	172	399303	2-17-2010
Redstone Fraction No. 3	4724	173	399304 ✓	2-17-2010
Zonia Millsite No. 1	4774	20	403038	9-01-2010
Zonia Millsite No. 7	4774	21	403039	9-01-2010
Zonia Millsite No. 8	4774	22	403040	9-01-2010
Zonia Millsite No. 9	4774	23	403041	9-01-2010
Zonia Millsite No. 10	4774	24	403042	9-01-2010
Zonia Millsite No. 11	4774	25	403043	9-01-2010
Zonia Millsite No. 17	4774	26	403044	9-01-2010
Zonia Millsite No. 18	4774	27	403045	9-01-2010
Zonia Millsite No. 19	4774	28	403046	9-01-2010
Zonia Millsite No. 20	4774	29	403047	9-01-2010
Zonia Millsite No. 33	4774	30	403048	9-01-2010
Zonia Millsite No. 34	4774	31	403049	9-01-2010
Zonia Millsite No. 35	4774	32	403050	9-01-2010
Zonia Millsite No. 36	4774	33	403051	9-01-2010
Zonia Millsite No. 40	4774	34	403052	9-01-2010
Zonia Millsite No. 41	4774	35	403053	9-01-2010
Zonia Millsite No. 42	4774	36	403054	9-01-2010
Zonia Millsite No. 44	4774	37	403055	9-01-2010
Zonia Millsite No. 45	4774	38	403056	9-01-2010
Zonia Millsite No. 57	4774	39	403057 ✓	9-01-2010
Redstone #1	4795	339	405085	11-19-2010
Redstone #2	4795	340	405086	11-19-2010
Redstone #3	4795	341	405087	11-19-2010
Redstone #4	4795	342	405088	11-19-2010
Redstone #5	4795	343	405089	11-19-2010
Redstone #6	4795	344	405090	11-19-2010
Redstone #7	4795	345	405091	11-19-2010
Redstone #8	4795	346	405092	11-19-2010
Redstone #9	4795	347	405093	11-19-2010
Redstone #10	4795	348	405094	11-19-2010
Redstone #11	4795	349	405095	11-19-2010
Redstone #12	4795	350	405096	11-19-2010
Redstone #13	4795	351	405097	11-19-2010
Redstone #14	4795	352	405098	11-19-2010
Redstone #15	4795	353	405099	12-02-2010
Redstone #16	4795	354	405100	12-02-2010
Redstone #17	4795	355	405101	12-02-2010
Redstone #18	4795	356	405102	12-02-2010
Redstone #19	4795	357	405103 ✓	12-02-2010

PHOENIX, ARIZONA

From: (520) 322-5000
Laurie Andersen
DeConcini Law Firm
2525 East Broadway
Suite 200
Tucson, AZ 85716

Origin ID: TUSA



J1201104290225

Ship Date: 16AUG11
ActWgt: 1.0 LB
CAD: 5333594/NET3180

Delivery Address Bar Code



SHIP TO: (520) 322-5000
Arizona State Office
Bureau of Land Management
One North Central Ave., #800
Attn: Public Room
Phoenix, AZ 85004

BILL SENDER

Ref # #123123/REB
Invoice #
PO #
Dept #



WED - 17 AUG A1
PRIORITY OVERNIGHT

TRK# 7950 8758 2244

0201

85004
AZ-US
PHX

XH ZSYA



50FG1EEE7/F5F4

After printing this label:

1. Use the "Print" button on this page to print your label to your local or network printer.
2. Fold the printed page along the horizontal line.
3. Place label in shipping pouch and affix to your shipment so that the barcode portion of the label can be read and scanned.

Warning: Use only the printed original label for shipping. Using a photocopy of this label for shipping purposes is fraudulent and could result in additional billing charges, along with the cancellation of your FedEx account number.

Use of this system constitutes your agreement to the service conditions in the current FedEx Service Guide, available on fedex.com. FedEx will not be responsible for any claim in excess of \$100 per package, whether the result of loss, damage, delay, non-delivery, misdelivery, or misinformation, unless you declare a higher value, pay an additional charge, document your actual loss and file a timely claim. Limitations found in the current FedEx Service Guide apply. Your right to recover from FedEx for any loss, including intrinsic value of the package, loss of sales, income interest, profit, attorney's fees, costs, and other forms of damage whether direct, incidental, consequential, or special is limited to the greater of \$100 or the authorized declared value. Recovery cannot exceed actual documented loss. Maximum for items of extraordinary value is \$500, e.g. jewelry, precious metals, negotiable instruments and other items listed in our Service Guide. Written claims must be filed within strict time limits, see current FedEx Service Guide.

Align top of FedEx Express Shipping Label here.

FedEx Ship Manager - Print Your Label(s)

Page 1 of 1

From: (520) 322-5000
Laurie Andersen
DeConcini Law Firm
2525 East Broadway
Suite 200
Tucson, AZ 85716

Origin ID: TUSA



J1120110250225

Ship Date: 16AUG11
ActWgt: 1.0 LB
CAD: 5333594/NET3180

Delivery Address Bar Code




SHIP TO: (520) 322-5000
Arizona State Office
Bureau of Land Management
One North Central Ave., #800
Attn: Public Room
Phoenix, AZ 85004

BILL SENDER

Ref # #123123/REB
Invoice #
PO #
Dept #


WED - 17 AUG A1
PRIORITY OVERNIGHT

TRK# 7950 8758 2244
0281



XH ZSYA

85004
AZ US
PHX



50FGVKEE7F3F4

Sender: Please seal before shipping.

Press here to seal. Press here to seal. Press here to seal.

BP/K1345-0610

FZ
275 2 B
2844
08:17

For FedEx Express® Shipments Only

Align bottom of Peel and Stick Airbill or Pouch here.

United States Department of the Interior
Bureau of Land Management
 LANDS/RECREATION & PLANNING
 ONE N CENTRAL AVE
 PHOENIX, AZ 85004 -2203
 Phone: 602-417-9200

Receipt

No: 2408397

Transaction #: 2483693	
Date of Transaction: 08/18/2011	
CUSTOMER:	
DECONCINI MCDONALD YETWIN & LACY 2525 E BROADWAY BLVD STE 200 TUCSON, AZ 85716-5300 US	

LINE #	QTY	DESCRIPTION	REMARKS	UNIT PRICE	TOTAL
1	1.00	LOCATABLE MINERALS / MINING CLAIMS-NOT NEW-UNADJUD, ONE AUTH NO. ONLY / MINING CLAIM MONEY RECEIVED CASES: AMC373528/\$125440.00	MAINT-896	- n/a -	125440.00
TOTAL:					\$125,440.00

PAYMENT INFORMATION					
1	AMOUNT:	140.00	POSTMARKED:	N/A	
	TYPE:	CHECK	RECEIVED:	08/18/2011	
	CHECK NO:	044219			
	NAME:	DECONCINI MCDONALD YETWIN & LACY PC 2525 EAST BROADWAY STE 200 TUCSON AZ 85716 US			
2	AMOUNT:	23240.00	POSTMARKED:	08/16/2011	
	TYPE:	CHECK	RECEIVED:	08/18/2011	
	CHECK NO:	000002620			
	NAME:	ARIZONA MINERALS INC 4500 CHERRY CRK SO DR STE 1040 DENVER CO 80246 US			
3	AMOUNT:	69160.00	POSTMARKED:	08/16/2011	
	TYPE:	CHECK	RECEIVED:	08/18/2011	
	CHECK NO:	00025878			
	NAME:	CARLOTA COPPER COMPANY PO BOX 1009 MIAMI AZ 85539 US			
4	AMOUNT:	22960.00	POSTMARKED:	08/16/2011	
	TYPE:	CHECK	RECEIVED:	08/18/2011	



	CHECK NO:	044266		
	NAME:	DECONCINI MCDONALD YETWIN & LACY PC 2525 E BROADWAY STE 200 TUCSON AZ 85716 US		
5	AMOUNT:	280.00	POSTMARKED:	08/16/2011
	TYPE:	CHECK	RECEIVED:	08/18/2011
	CHECK NO:	10855		
	NAME:	HAWKS, HOWARD L 11398 PACIFIC STREET OMAHA NE 68154 US		
6	AMOUNT:	4480.00	POSTMARKED:	08/16/2011
	TYPE:	CHECK	RECEIVED:	08/18/2011
	CHECK NO:	1187		
	NAME:	CDO RANCHING & DEVELOPMENT LP PO BOX 689 85623 US		
7	AMOUNT:	4760.00	POSTMARKED:	08/16/2011
	TYPE:	CHECK	RECEIVED:	08/18/2011
	CHECK NO:	2164		
	NAME:	RANCHO SECO LLC HC 65 BOX 6335 AMADO AZ 85645 US		
8	AMOUNT:	140.00	POSTMARKED:	08/16/2011
	TYPE:	CHECK	RECEIVED:	08/18/2011
	CHECK NO:	4301		
	NAME:	WILLIAMS, WENDY L 1580 PENDLETON DR RIO RICO AZ 85648 US		
9	AMOUNT:	280.00	POSTMARKED:	08/16/2011
	TYPE:	CHECK	RECEIVED:	08/18/2011
	CHECK NO:	58014		
	NAME:	THIRSTYSTONE RESOURCES INC PO BOX 1638 GAINESVILLE TX 76241 US		

REMARKS

This receipt was generated by the automated BLM Collections and Billing System and is a paper representation of a portion of the official electronic record contained therein.

Receipt: 2203069

AIMC 298647

52072

279919

320760

324206

325818

327251

27738

97634

39932

327251

342296

556448

367050

349780

350334

SEP 19 2010

DECONCINI McDONALD YETWIN & LACY

A PROFESSIONAL CORPORATION
ATTORNEYS AT LAW

2525 EAST BROADWAY BOULEVARD • SUITE 200 • TUCSON, ARIZONA 85716-5300
(520) 322-5000 • (520) 322-5585 (Fax)

EVO DECONCINI (1901-1986)

DENISE M. BAINTON
JOHN C. E. BARRETT
JEANNETTE L. BICKNER
ALICE W. CALLISON
MICHAEL A. CORDIER
BARRY M. COREY
DENNIS DECONCINI
ANDREW Y. ERWIN
SHELTON L. FREEMAN
HEATHER K. GAINES
PETER B. GOLDMAN
NATHAN B. HANNAH
IVA S. HIRSCH
LAWRENCE D. HIRSCH
JAMES A. JUTRY
KRISTEN B. KLOTZ
JOHN C. LACY

MARIAN C. LALONDE
MARK D. LAMMERS
LISA SCHRINER LEWIS
MATTHEW J. MANSFIELD
NANCY J. MARCH
JOHN R. McDONALD
JARED G. PARKER
ALYCE L. PENNINGTON
JOHN C. RICHARDSON
IRA M. SCHWARTZ
LISA ANNE SMITH
SPENCER A. SMITH
SESALY O. STAMPS
GARY F. URMAN
MICHAEL R. URMAN
RICHARD M. YETWIN

BARRON & POLK, P.L.L.C. - OF COUNSEL
JOHN H. BARRON, III
JAY M. POLK

BARRETT L. KIME - OF COUNSEL
SARA J. VANCE - OF COUNSEL

August 25, 2010

7310 N. 16TH STREET, SUITE 330
PHOENIX, ARIZONA 85020
(602) 282-0500
FAX: (602) 282-0520

19 WEST BIRCH AVENUE
FLAGSTAFF, ARIZONA 86001
(928) 214-0466
FAX: (928) 214-6212

6909 E. MAIN ST.
SCOTTSDALE, ARIZONA 85251
(480) 398-3100
FAX: (480) 398-3101

1680 DUKE STREET THIRD FLOOR
ALEXANDRIA, VA 22314
(703) 838-6200
FAX: (202) 315-3600

www.deconcinimcdonald.com

PLEASE REPLY TO TUCSON
rbarnes@dm.com

RECEIVED
BLM AZ STATE OFFICE
AUG 27 A 7:56
PHOENIX, ARIZONA

Via Federal Express

Arizona State Office
Bureau of Land Management
Attention: Public Room
One North Central Avenue, Suite 800
Phoenix, AZ 85004-4427

RE: **Payment of Claim Maintenance Fee; Carlota Copper Company**

Ladies and Gentlemen:

Delivered herewith is a check in the amount of \$69,160, as payment of the claim maintenance fees pursuant to the 30 U.S.C. § 28f(a), as adjusted by 30 U.S.C. § 28j(c) and implemented by notice in 74 *Federal Register* 30959-62 (June 29, 2009), for the assessment year beginning September 1, 2010, on behalf of Carlota Copper Company. A copy of the Certification of Payment of Maintenance Fee in Lieu of Affidavit of Annual Assessment Work to be recorded with the Pinal and Gila County Recorder's Offices is also enclosed herewith.

Please return a date-stamped copy of this letter and the affidavit along with the receipt for payment to this office. Thank you for your assistance and please feel free to contact me or John Lacy with any questions or concerns.

ENTERED INTO COMPUTER

Sincerely,

Robin E. Barnes, CP
Certified Paralegal

rb
I:\FILES\DOCS\CARL10\260626\LTR\KG4558.DOC

ENTERED INTO COMPUTER SEP 19 2010

NO. OF CLAIMS 2414
AMOUNT 69160.00
RECEIPT NO. 2010-3064
INIT. SPB
** BLM-ASO **

STATE OF ARIZONA)
) SS:
County of Pima)

RECEIVED
BLM AZ STATE OFFICE
2010 AUG 27 A 1:57
PHOENIX, ARIZONA

**CERTIFICATION OF PAYMENT OF MAINTENANCE FEE
IN LIEU OF AFFIDAVIT OF ANNUAL ASSESSMENT WORK**

Marian C. LaLonde, being first duly sworn, deposes and says that:

1. She is an agent for Carlota Copper Company, the owner of the unpatented lode mining claims and millsites situated in Pinal and Gila Counties, Arizona (the "Claims"), the location notices of which are of record in Pinal and Gila Counties, and in the records of the Arizona State Office of the Bureau of Land Management under the file numbers indicated in the attached Exhibit A


2. Pursuant to the 30 U.S.C. § 28f(a), as adjusted by 30 U.S.C. § 28j(c) and implemented by notice in 74 *Federal Register* 30959-62 (June 29, 2009), the owner has paid a maintenance fee of \$140 per claim for the assessment year beginning September 1, 2010. This Certificate is in lieu of an affidavit of performance of annual assessment work or notice of intent to hold.

3. The names and address of the owners of the Claims for which this Certificate is prepared are Carlota Copper Company, 1306 Live Oak Street, P.O. Box 1009, Miami, Arizona 85539.


THIS IS NOT A CHANGE OF ADDRESS

4. The mining claims within the Claims described herein are held and claimed by the owner for the valuable minerals contained therein and the millsites for uses related to the mining claims.

DATED this 24th day of August, 2010.


Marian C. LaLonde

Sworn and subscribed before me this 24th day of August, 2010, by Marian C. LaLonde.


Notary Public

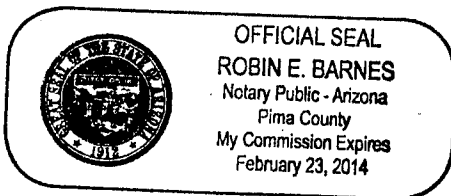


EXHIBIT A

The following unpatented mining claims and millsites are situated in the Pioneer and Globe Mining Districts, Gila and Pinal Counties, Arizona, the names of which and the place of record of the location notices thereof in the official records of the respective counties and the Arizona State Office of the Bureau of Land Management, are as follows:

GROUP III: (Unpatented mining claims situated in Sections 25, 26, 35 and 36 Township North, Range 13 East, G&SR Mer.)

<u>Claim Name</u>	<u>Date Located</u>	<u>Date Recorded</u>	<u>County Records Docket Page</u>	<u>Date Filed BLM</u>	<u>BLM A MC No.</u>
Gila County:					
Grizzly #1	7/18/89	7/24/89	774 120	9/1/89	298647
Amended		11/22/89	785 119	12/13/89	
Grizzly #2	7/18/89	7/24/89	774 123	9/1/89	298648
Amended		11/22/89	785 119	12/13/89	
Grizzly #3	7/18/89	7/24/89	774 126	9/1/89	298649
Amended		11/22/89	785 119	12/13/89	
Grizzly #4	7/18/89	7/24/89	774 129	9/1/89	298650
Amended		11/22/89	785 119	12/13/89	
Pinal County:					
		8/22/89	1625 631	9/1/89	
		11/22/89	1642 209	12/13/89	
Gila County:					
Grizzly #5	7/18/89	7/24/89	774 132	9/1/89	298651
Amended		11/22/89	785 119	12/13/89	
Pinal County:					
		8/22/89	1625 634	9/1/89	
		11/22/89	1642 209	12/13/89	
Gila County:					
Grizzly #6	7/18/89	7/24/89	774 135	9/1/89	298652
Amended		11/22/89	785 119	12/13/89	
Grizzly #7	7/18/89	7/24/89	774 138	9/1/89	298653
Amended		11/22/89	785 119	12/13/89	
Grizzly #8	7/18/89	7/24/89	774 141	9/1/89	298654
Amended		11/22/89	785 119	12/13/89	
Grizzly #9	7/18/89	7/24/89	774 144	9/1/89	298655
Amended		11/22/89	785 119	12/13/89	
Grizzly #10	7/18/89	7/24/89	774 147	9/1/89	298656
Amended		11/22/89	785 119	12/13/89	
Grizzly #11	7/18/89	7/24/89	774 150	9/1/89	298657
Amended		11/22/89	785 119	12/13/89	
Grizzly #12	7/18/89	7/24/89	774 153	9/1/89	298658
Amended		11/22/89	785 119	12/13/89	

RECEIVED
 BLM STATE OFFICE
 SOUTH MOUNTAIN
 AUG 21 1989
 TOWNSHIP
 PIONEER
 GILIA COUNTY
 ARIZONA

<u>Claim Name</u>	<u>Date Located</u>	<u>Date Recorded</u>	<u>County Records Docket Page</u>	<u>Date Filed BLM</u>	<u>BLM A MC No.</u>
	7/18/89	8/22/89	Pinal County: 1625 637	9/1/89	
		11/22/89	1642 209	12/13/89	
Grizzly #13	7/18/89	7/24/89	Gila County: 774 156	9/1/89	298659
Amended		11/22/89	785 119	12/13/89	
Grizzly #14	7/18/89	7/24/89	774 159	9/1/89	298660
Amended		11/22/89	785 119	12/13/89	

GROUP IV: (Unpatented mining claims situated in Sections 26, 27, 34, 35 and 36, Township 1 North, Range 13 East; G&SR Mer.)

<u>Claim Name</u>	<u>Loc. Date</u>	<u>County</u>	<u>Original Recordation Book Page</u>	<u>Amended Recordation Book Page</u>	<u>BLM A MC Serial #</u>
Tip Top	3/2/29	Pinal	45 142	648 830	52265
Tip Top #1	8/1/30	Pinal	46 275		52266
Tip Top 2	3/2/29	Pinal	45 144	648 831	52267
Tip Top 3	3/10/29	Pinal	45 145	648 832	52268
Tip Top #4	8/1/30	Pinal	46 301		52269
Eder #10	4/21/69	Pinal	569 819		52270
Eder #11	4/21/69	Pinal	569 820		52271
Eder #12	4/21/69	Pinal	569 821		52272
Eder 14	9/27/71	Pinal	645 51		52274 73
		Gila	308 309		
Eder 15	9/27/71	Pinal	645 52		52275
		Gila	308 310		
Eder 16	9/27/71	Pinal	645 53	721 95	52276
		Gila	308 311	348 10	
Eder 17	9/27/71	Pinal	645 54	721 96	52277
		Gila	308 312	348 9	
Eder 18	9/27/71	Pinal	710 228		52278
		Gila	308 313		
Eder 19	9/27/71	Pinal	710 229	721 715	52279
		Gila	308 314	348 275	
Eder 22	9/27/71	Pinal	645 56		52280
		Gila	308 317		
Eder #23	1/4/73	Pinal	691 416		52281
Eder 27	9/14/73	Pinal	720 440		52282
Eder 34	6/14/73	Pinal	710 926		52285
Eder 35	6/10/73	Pinal	710 927		52286 83
Exhibit A			2		

RECEIVED
 BLM ARIZONA STATE OFFICE
 PHOENIX ARIZONA
 AUG 27 2010

<u>Claim Name</u>	<u>Loc. Date</u>	<u>County</u>	<u>Original Recordation</u>		<u>Amended Recordation</u>		<u>BLM</u>
			<u>Book</u>	<u>Page</u>	<u>Book</u>	<u>Page</u>	<u>A MC Serial #</u>
Eder 36	6/14/73	Pinal	710	928			52287
Eder 39	6/13/73	Pinal	710	931			52289
Eder 40	6/14/73	Pinal	710	932			52290
Eder 43	6/13/73	Pinal	710	935			52292
Eder 44	6/14/73	Pinal	710	936			52293
Eder 45	6/13/73	Pinal	710	937			52294
Eder 46	6/13/73	Pinal	710	938			52295
Eder 47	6/13/73	Pinal	710	939			52296
Eder 48	6/13/73	Pinal	710	940	721	97	52297
Eder 49	6/12/73	Pinal	710	941			52298
Eder 50	6/12/73	Pinal	710	942			52299
Eder 51	6/12/73	Pinal	710	943			52300
Eder 52	6/12/73	Pinal	710	944			52301
Eder 53	6/12/73	Pinal	710	945			52302
Eder 54	6/13/73	Pinal	710	946			52303
		Gila	341	802			
Eder 55	6/13/73	Pinal	710	947			52304
		Gila	341	803			
Eder 56	6/13/73	Pinal	710	948			52305
		Gila	341	804			
Eder 57	6/12/73	Pinal	710	949	721	98	52306
		Gila	341	805	348	8	
Eder 59	6/14/73	Pinal	710	951			52307
		Gila	341	807			
Eder 62	9/7/73	Pinal	721	716			52308
Eder 63	9/7/73	Pinal	721	717			52309
		Gila	348	276			
Eder 64	9/7/73	Pinal	721	718			52310
		Gila	348	277			
Eder 65	9/7/73	Pinal	721	719			52311
		Gila	348	278			
Eder 66	9/7/73	Pinal	721	720			52312
		Gila	348	279			
Eder 67	9/7/73	Pinal	721	721			52313
		Gila	348	280			
Eder 68	9/7/73	Pinal	721	722			52314
		Gila	348	281			
Eder 69	9/7/73	Pinal	721	723			52315
		Gila	348	282			
Eder 70	9/24/73	Gila	348	283			52316
Eder 71	11/24/87	Gila	726	416			279919
Eder 72	11/24/87	Gila	726	419			279920
Exhibit A			3				

RECEIVED
 BLM AZ STATE OFFICE
 2010 AUG 27 4:51 PM
 PHOENIX, ARIZONA

34
 96
 91

63

<u>Claim Name</u>	<u>Loc. Date</u>	<u>County</u>	<u>Original Recordation</u>		<u>Amended Recordation</u>		<u>BLM A MC Serial #</u>
			<u>Book</u>	<u>Page</u>	<u>Book</u>	<u>Page</u>	
Eder 73	11/24/87	Gila	726	422			279921
		Pinal	1497	441			
Eder 74	11/24/87	Pinal	1497	443			279922
Eder 75	11/24/87	Pinal	1497	445			279923
Eder 76	11/24/87	Pinal	1497	447			279924
Ghost 16	12/29/66	Pinal	497	450			52317
Ghost 27	3/10/64	Pinal	387	137			52318
Ghost 28	5/18/64	Pinal	387	138			52319
Ghost 29	3/10/64	Pinal	387	139			52320
Ghost 30	5/18/64	Pinal	387	140			52321
Ghost 31	3/10/64	Pinal	387	141			52322
Ghost 32	12/29/66	Pinal	497	451			52323
Ghost 38	12/29/66	Pinal	497	452			52326
Ghost 40	12/29/66	Pinal	497	453			52327
Ghost 42	12/29/66	Pinal	497	454			52328
Ghost 48	12/29/66	Pinal	497	455			52329
Ghost 50	12/29/66	Pinal	497	456			52330
Ghost 61	3/12/64	Pinal	387	165			52331
Ghost 62	3/12/64	Pinal	387	166			52332
Ghost 63	3/12/64	Pinal	387	167			52333
Ghost 66	3/12/64	Pinal	387	170			52336
Ghost 90	12/29/66	Pinal	497	457			52337
Ghost 93	3/16/64	Pinal	387	194			52340
Ghost 95	3/16/64	Pinal	387	195			52342
Ghost 97	3/16/64	Pinal	387	196			52344
Ghost 99	3/16/64	Pinal	387	197			52346
Ghost 131	9/23/65	Pinal	429	515			52365
Ghost 132	9/23/65	Pinal	429	516			52366
Ghost 133	9/23/65	Pinal	429	517			52367
Ghost 134	9/23/65	Pinal	429	518			52368
Ghost 135	9/23/65	Pinal	429	519			52369
Ghost 136	9/23/65	Pinal	429	520			52370
Ghost 137	9/23/65	Pinal	429	521			52371
Ghost 140	4/15/64	Pinal	387	209			52372
Ghost 141	4/15/64	Pinal	387	210			52373
Ghost 142	4/15/64	Pinal	387	211			52374
Ghost 143	4/15/64	Pinal	387	212			52375
Ghost 144	4/15/64	Pinal	387	213			52376
Rim Rock #5	8/1/30	Pinal	46	304	721	93	52382
Annex #5	8/1/30	Pinal	46	305	721	92	52383
Cap 130		Pinal	46	311			52386
Exhibit A			4				

RECEIVED
 BLM STATE OFFICE
 AUG 27 10 17 AM '87
 PHOENIX, ARIZONA

67879

103

<u>Claim Name</u>	<u>Loc. Date</u>	<u>County</u>	<u>Original Recordation</u>		<u>Amended Recordation</u>		<u>BLM A MC</u>
			<u>Book</u>	<u>Page</u>	<u>Book</u>	<u>Page</u>	<u>Serial #</u>
Cap 131	7/25/30	Pinal	46	311			52387 104
"Moon Rise"	2/15/1899	Gila	6	401			52388
Promoter	11/14/29	Gila	44	5	348	7	52389
Stars and Stripes	1/1/02	Gila	7	466	308	307	52390
Providence	7/1/28	Gila	40	444	309	649	52391

GROUP V: (Unpatented mining claims situated in Sections 4, 5, 6, 7, Township 1 South, Range 14 East; Sections 1, 2, 11, 12, Township 1 South, Range 13 East; Section 31, Township 1 North, Range 14 East; and Sections 14, 15, 22, 23, 25, 26, 27, Township 1 North, Range 13 East, G&SR Mer.)

<u>Claim Name</u>	<u>Date Located</u>	<u>Date Recorded</u>	<u>Cty</u>	<u>Cty Record Dkt</u>	<u>Page</u>	<u>Date Filed BLM</u>	<u>BLM A MC Serial No.</u>
Kelly #1	1/26/92	3/12/92	Gila	860	997	4/16/92	320760
Kelly #2	1/26/92	3/12/92	Gila	860	1000	4/16/92	320761
Kelly #3	1/26/92	3/12/92	Gila	861	01	4/16/92	320762
Kelly #4	1/26/92	3/12/92	Gila	861	04	4/16/92	320763
Kelly #5	1/26/92	3/12/92	Gila	861	07	4/16/92	320764
Kelly #6	1/28/92	3/12/92	Gila	861	10	4/16/92	320765
Kelly #7	1/26/92	3/12/92	Gila	861	13	4/16/92	320766
Kelly #8	1/28/92	3/12/92	Gila	861	16	4/16/92	320767
Kelly #9	1/26/92	3/12/92	Gila	861	19	4/16/92	320768
Kelly #10	1/28/92	3/12/92	Gila	861	22	4/16/92	320769
Kelly #11	1/26/92	3/12/92	Gila	861	25	4/16/92	320770
Kelly #12	1/28/92	3/12/92	Gila	861	28	4/16/92	320771
Kelly #13	1/26/92	3/12/92	Gila	861	31	4/16/92	320772
Kelly #14	1/28/92	3/12/92	Gila	861	34	4/16/92	320773
Kelly #15	1/28/92	3/12/92	Gila	861	37	4/16/92	320774
Kelly #16	1/28/92	3/12/92	Gila	861	40	4/16/92	320775
Kelly #17	1/28/92	3/12/92	Gila	861	43	4/16/92	320776
Kelly #18	1/28/92	3/12/92	Gila	861	46	4/16/92	320777
Kelly #19	1/28/92	3/12/92	Gila	861	49	4/16/92	320778
Kelly #20	1/26/92	3/12/92	Gila	861	52	4/16/92	320779
Kelly #21	1/27/92	3/12/92	Gila	861	55	4/16/92	320780
Kelly #22	1/27/92	3/12/92	Gila	861	58	4/16/92	320781
Kelly #23	1/27/92	3/12/92	Gila	861	61	4/16/92	320782
Kelly #24	1/27/92	3/12/92	Gila	861	64	4/16/92	320783
Kelly #25	1/27/92	3/12/92	Gila	861	67	4/16/92	320784
Kelly #26	1/27/92	3/12/92	Gila	861	70	4/16/92	320785
Kelly #27	1/29/92	3/12/92	Gila	861	73	4/16/92	320786

Exhibit A

RECEIVED
BLM AZ STATE OFFICE
5

125

<u>Claim Name</u>	<u>Date Located</u>	<u>Date Recorded</u>	<u>Cty</u>	<u>Cty Record Dkt</u>	<u>Page</u>	<u>Date Filed BLM</u>	<u>BLM A MC Serial No.</u>
Kelly #28	1/29/92	3/12/92	Pinal	1809	641		
			Gila	861	76	4/16/92	320787 136
Kelly #29	1/29/92	3/12/92	Pinal	1809	643		
			Gila	861	79	4/16/92	320788
Kelly #30	1/29/92	3/12/92	Pinal	1809	645		
Kelly #31-A	7/11/92	8/06/92	Gila	861	82	4/16/92	320789
		8/13/92	Gila	877	747	8/27/92	324206
Kelly #32	1/29/92	3/12/92	Pinal	1845	922		
Kelly #33	1/29/92	3/12/92	Gila	861	88	4/16/92	320791
Kelly #34	1/29/92	3/12/92	Pinal	1809	649	4/16/92	320792
			Gila	861	91	4/16/92	320793
			Pinal	1809	651		
Kelly #35	1/29/92	3/12/92	Pinal	1809	653	4/16/92	320794
Kelly #36	1/29/92	3/12/92	Gila	861	94	4/16/92	320795
			Pinal	1809	655		
Kelly #37	1/28/92	3/12/92	Pinal	1809	657	4/16/92	320796
Kelly #38	1/28/92	3/12/92	Gila	861	97	4/16/92	320797
	1/29/92	3/12/92	Pinal	1809	659		
Kelly #39	1/28/92	3/12/92	Pinal	1809	661	4/16/92	320798
Kelly #40	1/31/92	3/12/92	Pinal	1809	663	4/16/92	320799
Kelly #53	1/30/92	3/12/92	Pinal	1809	671	4/16/92	320803
Kelly #57	1/30/92	3/12/92	Pinal	1809	673	4/16/92	320804
Kelly #58	1/30/92	3/12/92	Pinal	1809	675	4/16/92	320805
Kelly #59	1/30/92	3/12/92	Pinal	1809	677	4/16/92	320806
Kelly #60	1/30/92	3/12/92	Pinal	1809	679	4/16/92	320807
Kelly #66	1/30/92	3/12/92	Pinal	1809	691	4/16/92	320813
Kelly #67	1/30/92	3/12/92	Pinal	1809	693	4/16/92	320814
Kelly #68	1/30/92	3/12/92	Pinal	1809	695	4/16/92	320815
Kelly #71	1/30/92	3/12/92	Pinal	1809	697	4/16/92	320816
Kelly #72	1/30/92	3/12/92	Pinal	1809	699	4/16/92	320817
Kelly #73	1/30/92	3/12/92	Pinal	1809	701	4/16/92	320818
Kelly #83	2/01/92	3/12/92	Pinal	1809	721	4/16/92	320828
Kelly #84	2/01/92	3/12/92	Pinal	1809	723	4/16/92	320829
Kelly #86	2/01/92	3/12/92	Pinal	1809	727	4/16/92	320831
Kelly #87	2/01/92	3/12/92	Pinal	1809	729	4/16/92	320832
Kelly #89	2/01/92	3/12/92	Pinal	1809	733	4/16/92	320834
Kelly #90	2/01/92	3/12/92	Pinal	1809	735	4/16/92	320835
Kelly #91	2/02/92	3/12/92	Pinal	1809	737	4/16/92	320836
Kelly #92	2/20/92	3/12/92	Gila	861	100	4/16/92	320837
			Pinal	1809	739		
Kelly #93	2/20/92	3/12/92	Gila	861	103	4/16/92	320838
			Pinal	1809	741		

400
901
802

78
33

68

Exhibit A

RECEIVED
BLMAZ STATE OFFICE

<u>Claim Name</u>	<u>Date Located</u>	<u>Date Recorded</u>	<u>Cty</u>	<u>Cty Record Dkt</u>	<u>Page</u>	<u>Date Filed BLM</u>	<u>BLM A MC Serial No.</u>
Kelly #94	2/02/92	3/12/92	Gila	861	106	4/16/92	320839
Kelly #95	2/02/92	3/12/92	Gila	861	109	4/16/92	320840
Kelly #96	2/02/92	3/12/92	Pinal	1809	743	4/16/92	320841
			Gila	861	112		
Kelly #97	2/02/92	3/12/92	Pinal	1809	745	4/16/92	320842
			Gila	861	115		
Kelly #98	2/02/92	3/12/92	Gila	861	118	4/16/92	320843
Kelly #99	2/02/92	3/12/92	Gila	861	121	4/16/92	320844
Kelly #100	2/04/92	3/12/92	Gila	861	124	4/16/92	320845
Kelly #101	10/31/92	12/14/92	Gila	892	489	1/19/93	325818
Kelly #103	10/31/92	12/14/92	Gila	892	495	1/19/93	325820
Kelly #104	10/31/92	12/14/92	Gila	892	498	1/19/93	325821
Kelly #105	10/31/92	12/14/92	Gila	892	501	1/19/93	325822
Kelly #106	10/31/92	12/14/92	Gila	892	504	1/19/93	325823
Kelly #107	10/31/92	12/14/92	Gila	892	507	1/19/93	325824
Kelly #112	10/31/92	12/14/92	Gila	892	522	1/19/93	325829
Kelly #113	10/31/92	12/14/92	Gila	892	525	1/19/93	325830
Kelly #114	10/31/92	12/14/92	Gila	892	528	1/19/93	325831
Kelly #115	10/31/92	12/14/92	Gila	892	531	1/19/93	325832
Kelly #120	11/9/92	12/14/92	Gila	892	546	1/19/93	325837
Kelly #121	11/9/92	12/14/92	Gila	892	549	1/19/93	325838
Kelly #122	11/9/92	12/14/92	Gila	892	552	1/19/93	325839
Kelly #123	11/9/92	12/14/92	Gila	892	555	1/19/93	325840
Kelly #124	11/9/92	12/14/92	Gila	892	558	1/19/93	325841
Kelly #125	11/8/92	12/14/92	Gila	892	561	1/19/93	325842
Kelly #126	11/8/92	12/14/92	Gila	892	564	1/19/93	325843
Kelly #127	11/8/92	12/14/92	Gila	892	567	1/19/93	325844
Kelly #128	11/8/92	12/14/92	Gila	892	570	1/19/93	325845
			Pinal	1874	047		
Kelly #129	11/8/92	12/14/92	Gila	892	573	1/19/93	325846
Kelly #130	11/8/92	12/14/92	Gila	892	576	1/19/93	325847
Kelly #131	11/8/92	12/14/92	Gila	892	579	1/19/93	325848
Kelly #132	11/7/92	12/14/92	Gila	892	582	1/19/93	325849
			Pinal	1874	049		
Kelly #133	11/7/92	12/14/92	Gila	892	585	1/19/93	325850
Kelly #134	11/7/92	12/14/92	Gila	892	588	1/19/93	325851
Kelly #135	11/7/92	12/14/92	Gila	892	591	1/19/93	325852
Kelly #136	11/7/92	12/14/92	Gila	892	594	1/19/93	325853
			Pinal	1874	051		
Kelly #137	11/7/92	12/14/92	Gila	892	597	1/19/93	325854
			Pinal	1874	053		
Kelly #138	11/7/92	12/14/92	Gila	892	600	1/19/93	325855
Exhibit A							

RECEIVED
 BLM AZ STATE OFFICE
 2010 AUG 27 11 57 AM
 PHOENIX, ARIZONA

19
25-20

204

<u>Claim Name</u>	<u>Date Located</u>	<u>Date Recorded</u>	<u>Cty</u>	<u>Cty Record Dkt</u>	<u>Page</u>	<u>Date Filed BLM</u>	<u>BLM A MC Serial No.</u>
Kelly #139	11/7/92	12/14/92	Gila	892	601	1/19/93	325856 205
Kelly #140	11/7/92	12/14/92	Gila	892	604	1/19/93	325857
Kelly #141	11/7/92	12/14/92	Gila	892	607	1/19/93	325858
Kelly #142	11/7/92	12/14/92	Gila	892	610	1/19/93	325859
Kelly #143	11/7/92	12/14/92	Gila	892	613	1/19/93	325860
Kelly #144	11/7/92	12/14/92	Gila	892	616	1/19/93	325861
Kelly #145	11/7/92	12/14/92	Gila	892	619	1/19/93	325862
Kelly #146	11/7/92	12/14/92	Gila	892	622	1/19/93	325863
Kelly #147	11/7/92	12/14/92	Gila	892	625	1/19/93	325864
Kelly #148	11/6/92	12/14/92	Gila	892	628	1/19/93	325865
Kelly #149	11/6/92	12/14/92	Gila	892	631	1/19/93	325866
Kelly #150	11/6/92	12/14/92	Gila	892	634	1/19/93	325867
Kelly #151	7/30/93	8/23/93	Gila	93-635862		8/23/93	327254
Kelly #152	7/30/93	8/23/93	Gila	93-635863		8/23/93	327255
Kelly #153	7/30/93	8/23/93	Gila	93-635864		8/23/93	327256
Kelly #154	7/30/93	8/23/93	Pinal	1936 617			
			Gila	93-635865		8/23/93	327257
Kelly #155	7/30/93	8/23/93	Pinal	1936 619			
			Gila	93-635866		8/23/93	327258
Kelly #157	7/30/93	8/23/93	Pinal	1936 621			
Kelly #158	7/30/93	8/23/93	Pinal	1936 625		8/23/93	327260
			Gila	93-635861		8/23/93	327261
			Pinal	1936 627			
Kelly #159	7/30/93	8/23/93	Pinal	1936 629		8/23/93	327262
Kelly #160	7/30/93	8/23/93	Pinal	1936 631		8/23/93	327263
Kelly #161	7/30/93	8/23/93	Pinal	1936 633		8/23/93	327264
Kelly #162	7/30/93	8/23/93	Pinal	1936 635		8/23/93	327265
Kelly #163	7/30/93	8/23/93	Pinal	1936 637		8/23/93	327266

GROUP VI: (Unpatented mining claims situated in Section 36, Township 1 North, Range 13 East; Section 31, Township 1 North, Range 14 East; Section 1, Township 1 South, Range 13 East; and Section 6, Township 1 South, Range 14 East, G&SR Mer.)

<u>Claim Name</u>	<u>Recorded Book/Docket</u>	<u>Page</u>	<u>BLM A MC Serial No.</u>
Lizard No. 27 (W½)	47	348	28018
Rejected No. 1	31	415	28020
Rejected No. 2	31	416	28019
Amended	52	374	
Rejected No. 3	53	481	28016
Rejected No. 4	493	569	97634
Exhibit A			

RECEIVED
BLM AZ STATE OFFICE

<u>Claim Name</u>	<u>Recorded Book/Docket Page</u>		<u>BLM A MC Serial No.</u>
Rejected No. 5	493	571	97635 34
Rejected No. 6	493	573	97636
Rejected No. 7	493	575	97637
Rejected No. 8	493	577	97638
Rejected No. 9	493	579	97639
Rejected No. 10	493	581	97640
Rejected No. 11	493	583	97641
Rejected No. 12	493	585	97642
Rejected No. 13	493	587	97643

RECEIVED
 BLM AZ STATE OFFICE
 2010 AUG 21 A 7:57
 PHOENIX, ARIZONA

GROUP VII: (Unpatented mining claims situated in Section 36, Township 1 North, Range East, Gila County, G&SR Mer.)

<u>Claim Name</u>	<u>Location Date</u>	<u>Recorded Book Page</u>		<u>BLM AMC Serial No.</u>
Overside	9/1/39	48	70	27989
Amended	6/17/59	102	43	
Amended	5/23/93	909	127	
Crown Point Ext. No. 1	6/17/59	102	37	27990
Amended	5/23/93	909	131	
Crown Point Ext. No. 2	6/17/59	102	38	27991
Amended	5/23/93	909	133	
Old Abe	9/1/39	48	70	27992
Amended	6/17/59	102	39	
Amended	5/23/93	909	124	
Old Abe No. 1	10/1/39	48	82	27993
Amended	6/17/59	102	41	
Amended	5/23/93	909	129	

GROUP VIII: (Unpatented mining claims situated in Section 36, Township 1 North, Range 13 East, G&SR Mer., Gila County)

<u>Claim Name</u>	<u>Location Date</u>	<u>Cty Record Book Page</u>		<u>BLM A MC Serial No.</u>
Brewery	3/12/1892	4	145	39932
Amended	5/23/93	909	116	
Clipper	1/20/1906	1	286	39933
Amended	5/23/93	909	118	
Old Abe	9/1/39	48	70	39934
Amended	5/23/93	909	124	

Exhibit A

<u>Claim Name</u>	<u>Location Date</u>	<u>Cty Record Book</u>	<u>Page</u>	<u>BLM A MC Serial No.</u>
Thomas Jefferson	9/1/39	48	71	39935
Amended	5/23/93	909	120	51
Blue Jay Fraction	11/21/42	48	357	39936
Amended	5/23/93	909	122	
Vat	11/25/59	112	344	39937

GROUP IX: (Unpatented mining claims situated in Section 36, Township 1 North, Range 13 East, G&SR Mer., Gila County)

<u>Claim Name</u>	<u>Location Date</u>	<u>Cty Record Book</u>	<u>Page</u>	<u>BLM A MC Serial No.</u>
Lost Knife #1	5/23/59	100	416	39938
Amended	3/17/68	230	418	
Lost Knife #2	10/28/59	108	133	39939
Amended	3/17/68	230	415	
Manganese Cap	5/06/65	176	507	39940
Amended	3/17/68	230	419	
Galena	5/06/65	176	508	39941
Amended	3/17/68	230	416	
Dew	6/1/68	237	635	39942
Lad	6/1/68	237	636	39943

GROUP X: (Unpatented millsites situated in Section 23 and 26, Township 1 North, Range 13 East, G&SR Mer., Gila County)

<u>Claim Name</u>	<u>Date Located</u>	<u>Date Recorded</u>	<u>Cty Record Dkt</u>	<u>Page</u>	<u>Date Filed BLM</u>	<u>BLM A MC Serial No.</u>
Sick-A-More #1	6/16/93	8/23/93	93-635858		8/23/93	327251
Sick-A-More #2	6/16/93	8/23/93	93-635859		8/23/93	327252
Sick-A-More #3	6/16/93	8/23/93	93-635860		8/23/93	327253

RECEIVED
 BLM AZ STATE OFFICE
 PHOENIX, ARIZONA
 AUG 27 A 1:51

GROUP XI: (Unpatented millsites situated in Sections 25, 26, 35 and 36, Township 1 North, Range 13 East; Section 31, Township 1 North, Range 14 East, Sections 1, 12, Township 1 South, Range 13 East; and Section 6, Township 1 South, Range 14 East, G&SR Mer., Gila and Pinal Counties)

<u>Claim Name</u>	<u>Date Located</u>	<u>Date Recorded</u>	<u>Cty</u>	<u>Cty Record Dkt</u>	<u>Page</u>	<u>Date Filed BLM</u>	<u>BLM A MC Serial No.</u>
Kosher #1	09/12/96	12/04/96	Gila	96-019602		12/03/96	342296
Kosher #2	09/12/96	12/04/96	Gila	96-019603		12/03/96	342297
Kosher #3	09/12/96	12/04/96	Gila	96-019604		12/03/96	342298
Kosher #4	09/12/96	12/04/96	Gila	96-019605		12/03/96	342299
Kosher #5	09/12/96	12/04/96	Gila	96-019606		12/03/96	342300
Kosher #6	09/12/96	12/04/96	Gila	96-019607		12/03/96	342301
Kosher #7	09/12/96	12/04/96	Gila	96-019608		12/03/96	342302
Kosher #8	09/12/96	12/04/96	Gila	96-019609		12/03/96	342303
Kosher #9	09/12/96	12/04/96	Gila	96-019610		12/03/96	342304
Kosher #10	09/12/96	12/04/96	Gila	96-019611		12/03/96	342305
Kosher #11	09/12/96	12/04/96	Gila	96-019612		12/03/96	342306
Kosher #12	09/12/96	12/04/96	Gila	96-019613		12/03/96	342307
Kosher #13	09/12/96	12/04/96	Gila	96-019614		12/03/96	342308
Kosher #14	09/12/96	12/04/96	Gila	96-019615		12/03/96	342309
Kosher #15	09/12/96	12/04/96	Gila	96-019616		12/03/96	342310
Kosher #16	09/12/96	12/04/96	Gila	96-019617		12/03/96	342311
Kosher #17	09/12/96	12/04/96	Gila	96-019618		12/03/96	342312
Kosher #18	09/12/96	12/04/96	Gila	96-019619		12/03/96	342313
Kosher #19	09/12/96	12/04/96	Gila	96-019620		12/03/96	342314
Kosher #20	09/12/96	12/04/96	Gila	96-019621		12/03/96	342315
Kosher #21	09/12/96	12/04/96	Gila	96-019622		12/03/96	342316
Kosher #22	09/12/96	12/04/96	Gila	96-019623		12/03/96	342317
Kosher #23	09/12/96	12/04/96	Gila	96-019624		12/03/96	342318
Kosher #23	09/12/96	12/04/96	Pinal	1996-040016		12/03/96	
Kosher #24	09/12/96	12/04/96	Gila	96-019625		12/03/96	342319
Kosher #25	09/12/96	12/04/96	Gila	96-019626		12/03/96	342320
Kosher #26	09/12/96	12/04/96	Gila	96-019627		12/03/96	342321
Kosher #27	09/12/96	12/04/96	Gila	96-019628		12/03/96	342322
Kosher #28	09/12/96	12/04/96	Gila	96-019629		12/03/96	342323
Kosher #29	09/12/96	12/04/96	Gila	96-019630		12/03/96	342324
Kosher #30	09/12/96	12/04/96	Gila	96-019631		12/03/96	342325
Kosher #31	09/12/96	12/04/96	Gila	96-019632		12/03/96	342326
Kosher #32	09/12/96	12/04/96	Pinal	1996-040017		12/03/96	342327
Kosher #33	09/12/96	12/04/96	Gila	96-019633		12/03/96	342328
Kosher #33	09/12/96	12/04/96	Pinal	1996-040018		12/03/96	
Kosher #34	09/12/96	12/04/96	Gila	96-019634		12/03/96	342329
Kosher #34	09/12/96	12/04/96	Pinal	1996-040019		12/03/96	

263

Exhibit A

<u>Claim Name</u>	<u>Date Located</u>	<u>Date Recorded</u>	<u>Cty</u>	<u>Cty Record Dkt</u>	<u>Page</u>	<u>Date Filed BLM</u>	<u>BLM A MC Serial No.</u>
Kosher #35	09/12/96	12/04/96	Gila	96-019635		12/03/96	342330 297
Kosher #36	09/12/96	12/04/96	Gila	96-019636		12/03/96	342331
Kosher #37	09/12/96	12/04/96	Gila	96-019637		12/03/96	342332
Kosher #38	09/12/96	12/04/96	Gila	96-019638		12/03/96	342333
Kosher #39	09/12/96	12/04/96	Gila	96-019639		12/03/96	342334
Kosher #40	09/12/96	12/04/96	Gila	96-019640		12/03/96	342335
Kosher #41	09/12/96	12/04/96	Gila	96-019641		12/03/96	342336
Kosher #42	09/12/96	12/04/96	Gila	96-019642		12/03/96	342337
Kosher #43	09/12/96	12/04/96	Gila	96-019643		12/03/96	342338
Kosher #44	09/12/96	12/04/96	Pinal	1996-040020		12/03/96	342339
Kosher #45	09/12/96	12/04/96	Pinal	1996-040021		12/03/96	342340
Kosher #46	09/12/96	12/04/96	Pinal	1996-040022		12/03/96	342341
Kosher #46	09/12/96	12/04/96	Gila	96-019644		12/03/96	
Kosher #47	09/12/96	12/04/96	Pinal	1996-040023		12/03/96	342342
Kosher #47	09/12/96	12/04/96	Gila	96-019645		12/03/96	
Kosher #48	09/12/96	12/04/96	Gila	96-019646		12/03/96	342343
Kosher #49	09/12/96	12/04/96	Gila	96-019647		12/03/96	342344
Kosher #50	09/12/96	12/04/96	Gila	96-019648		12/03/96	342345
Kosher #51	09/12/96	12/04/96	Gila	96-019649		12/03/96	342346
Kosher #52	09/12/96	12/04/96	Gila	96-019650		12/03/96	342347
Kosher #53	09/12/96	12/04/96	Gila	96-019651		12/03/96	342348
Kosher #54	09/12/96	12/04/96	Gila	96-019652		12/03/96	342349
Kosher #55	09/12/96	12/04/96	Gila	96-019653		12/03/96	342350
Kosher #56	09/12/96	12/04/96	Gila	96-019654		12/03/96	342351
Kosher #57	09/12/96	12/04/96	Pinal	1996-040024		12/03/96	342352
Kosher #58	09/12/96	12/04/96	Pinal	1996-040025		12/03/96	342353
Kosher #59	09/12/96	12/04/96	Pinal	1996-040026		12/03/96	342354
Kosher #60	09/12/96	12/04/96	Pinal	1996-040027		12/03/96	342355
Kosher #60	09/12/96	12/04/96	Gila	96-019655		12/03/96	
Kosher #61	09/12/96	12/04/96	Pinal	1996-040028		12/03/96	342356
Kosher #61	09/12/96	12/04/96	Gila	96-019656		12/03/96	
Kosher #62	09/12/96	12/04/96	Gila	96-019657		12/03/96	342357
Kosher #63	09/12/96	12/04/96	Gila	96-019658		12/03/96	342358
Kosher #64	09/12/96	12/04/96	Gila	96-019659		12/03/96	342359
Kosher #65	09/12/96	12/04/96	Gila	96-019660		12/03/96	342360
Kosher #66	09/12/96	12/04/96	Gila	96-019661		12/03/96	342361
Kosher #67	09/12/96	12/04/96	Gila	96-019662		12/03/96	342362
Kosher #68	09/12/96	12/04/96	Gila	96-019663		12/03/96	342363
Kosher #69	09/12/96	12/04/96	Pinal	1996-040029		12/03/96	342364
Kosher #70	09/12/96	12/04/96	Pinal	1996-040030		12/03/96	342365
Kosher #71	09/12/96	12/04/96	Pinal	1996-040031		12/03/96	342366
Kosher #72	09/12/96	12/04/96	Pinal	1996-040032		12/03/96	342367

Exhibit A

334

RECEIVED
 BLM STATE OFFICE
 2006/08/21
 PHOENIX, ARIZONA
 96/12/96

<u>Claim Name</u>	<u>Date Located</u>	<u>Date Recorded</u>	<u>Cty</u>	<u>Cty Record Dkt</u>	<u>Page</u>	<u>Date Filed BLM</u>	<u>BLM A MC Serial No.</u>
Kosher #73	09/12/96	12/04/96	Pinal	1996-040033		12/03/96	342368 335
Kosher #73	09/12/96	12/04/96	Gila	96-019664		12/03/96	
Kosher #74	09/12/96	12/04/96	Gila	96-019665		12/03/96	342369
Kosher #75	09/12/96	12/04/96	Gila	96-019666		12/03/96	342370
Kosher #76	09/12/96	12/04/96	Gila	96-019667		12/03/96	342371
Kosher #77	09/12/96	12/04/96	Gila	96-019668		12/03/96	342372
Kosher #78	09/12/96	12/04/96	Gila	96-019669		12/03/96	342373
Kosher #79	09/12/96	12/04/96	Gila	96-019670		12/03/96	342374
Kosher #80	09/12/96	12/04/96	Gila	96-019671		12/03/96	342375
Kosher #81	09/12/96	12/04/96	Pinal	1996-040034		12/03/96	342376
Kosher #82	09/12/96	12/04/96	Pinal	1996-040035		12/03/96	342377
Kosher #83	09/12/96	12/04/96	Pinal	1996-040036		12/03/96	342378
Kosher #84	09/12/96	12/04/96	Pinal	1996-040037		12/03/96	342379
Kosher #84	09/12/96	12/04/96	Gila	96-019672		12/03/96	
Kosher #85	09/12/96	12/04/96	Pinal	1996-040038		12/03/96	342380
Kosher #85	09/12/96	12/04/96	Gila	96-019673		12/03/96	
Kosher #86	09/12/96	12/04/96	Gila	96-019674		12/03/96	342381
Kosher #87	09/12/96	12/04/96	Gila	96-019675		12/03/96	342382
Kosher #88	09/12/96	12/04/96	Gila	96-019676		12/03/96	342383
Kosher #89	09/12/96	12/04/96	Gila	96-019677		12/03/96	342384
Kosher #90	09/12/96	12/04/96	Gila	96-019678		12/03/96	342385
Kosher #91	09/12/96	12/04/96	Gila	96-019679		12/03/96	342386
Kosher #92	09/12/96	12/04/96	Gila	96-019680		12/03/96	342387
Kosher #93	09/13/96	12/04/96	Pinal	1996-040039		12/03/96	342388
Kosher #94	09/13/96	12/04/96	Pinal	1996-040040		12/03/96	342389
Kosher #95	09/13/96	12/04/96	Pinal	1996-040041		12/03/96	342390
Kosher #96	09/13/96	12/04/96	Pinal	1996-040042		12/03/96	342391
Kosher #97	09/13/96	12/04/96	Pinal	1996-040043		12/03/96	342392
Kosher #97	09/13/96	12/04/96	Gila	96-019681		12/03/96	
Kosher #98	09/13/96	12/04/96	Pinal	1996-040044		12/03/96	342393
Kosher #98	09/13/96	12/04/96	Gila	96-019682		12/03/96	
Kosher #99	09/13/96	12/04/96	Gila	96-019683		12/03/96	342394
Kosher #100	09/13/96	12/04/96	Gila	96-019684		12/03/96	342395
Kosher #101	09/13/96	12/04/96	Gila	96-019685		12/03/96	342396
Kosher #102	09/13/96	12/04/96	Gila	96-019686		12/03/96	342397
Kosher #103	09/13/96	12/04/96	Gila	96-019687		12/03/96	342398
Kosher #104	09/13/96	12/04/96	Gila	96-019688		12/03/96	342399
Kosher #105	09/13/96	12/04/96	Gila	96-019689		12/03/96	342400
Kosher #106	09/13/96	12/04/96	Gila	96-019690		12/03/96	342401
Kosher #107	09/13/96	12/04/96	Pinal	1996-040045		12/03/96	342402
Kosher #108	09/13/96	12/04/96	Pinal	1996-040046		12/03/96	342403
Kosher #109	09/13/96	12/04/96	Pinal	1996-040047		12/03/96	342404

Exhibit A

RECEIVED

<u>Claim Name</u>	<u>Date Located</u>	<u>Date Recorded</u>	<u>Cty</u>	<u>Cty Record Dkt</u>	<u>Page</u>	<u>Date Filed BLM</u>	<u>BLM A MC Serial No.</u>
Kosher #110	09/13/96	12/04/96	Pinal	1996-040048		12/03/96	342405 372
Kosher #111	09/13/96	12/04/96	Pinal	1996-040049		12/03/96	342406
Kosher #112	09/13/96	12/04/96	Pinal	1996-040050		12/03/96	342407
Kosher #112	09/13/96	12/04/96	Gila	96-019691		12/03/96	
Kosher #113	09/13/96	12/04/96	Pinal	1996-040051		12/03/96	342408
Kosher #113	09/13/96	12/04/96	Gila	96-019692		12/03/96	
Kosher #114	09/13/96	12/04/96	Gila	96-019693		12/03/96	342409
Kosher #115	09/13/96	12/04/96	Gila	96-019694		12/03/96	342410
Kosher #116	09/13/96	12/04/96	Gila	96-019695		12/03/96	342411
Kosher #117	09/13/96	12/04/96	Gila	96-019696		12/03/96	342412
Kosher #118	09/13/96	12/04/96	Gila	96-019697		12/03/96	342413
Kosher #119	09/13/96	12/04/96	Gila	96-019698		12/03/96	342414
Kosher #120	09/13/96	12/04/96	Gila	96-019699		12/03/96	342415
Kosher #121	09/13/96	12/04/96	Gila	96-019700		12/03/96	342416
Kosher #122	09/13/96	12/04/96	Pinal	1996-040052		12/03/96	342417
Kosher #123	09/13/96	12/04/96	Pinal	1996-040053		12/03/96	342418
Kosher #124	09/13/96	12/04/96	Pinal	1996-040054		12/03/96	342419
Kosher #125	09/13/96	12/04/96	Pinal	1996-040055		12/03/96	342420
Kosher #126	09/13/96	12/04/96	Pinal	1996-040056		12/03/96	342421
Kosher #127	09/13/96	12/04/96	Pinal	1996-040057		12/03/96	342422
Kosher #127	09/13/96	12/04/96	Gila	96-019701		12/03/96	
Kosher #128	09/13/96	12/04/96	Pinal	1996-040058		12/03/96	342423
Kosher #128	09/13/96	12/04/96	Gila	96-019702		12/03/96	
Kosher #129	09/13/96	12/04/96	Gila	96-019703		12/03/96	342424
Kosher #130	09/13/96	12/04/96	Gila	96-019704		12/03/96	342425
Kosher #131	09/13/96	12/04/96	Gila	96-019705		12/03/96	342426
Kosher #132	09/13/96	12/04/96	Gila	96-019706		12/03/96	342427
Kosher #133	09/13/96	12/04/96	Gila	96-019707		12/03/96	342428
Kosher #134	09/13/96	12/04/96	Gila	96-019708		12/03/96	342429
Kosher #135	09/13/96	12/04/96	Gila	96-019709		12/03/96	342430
Kosher #136	09/13/96	12/04/96	Gila	96-019710		12/03/96	342431
Kosher #137	09/13/96	12/04/96	Gila	96-019711		12/03/96	342432
Kosher #138	09/13/96	12/04/96	Pinal	1996-040059		12/03/96	342433
Kosher #139	09/13/96	12/04/96	Pinal	1996-040060		12/03/96	342434
Kosher #140	09/13/96	12/04/96	Pinal	1996-040061		12/03/96	342435
Kosher #141	09/13/96	12/04/96	Pinal	1996-040062		12/03/96	342436
Kosher #142	09/13/96	12/04/96	Pinal	1996-040063		12/03/96	342437
Kosher #143	09/13/96	12/04/96	Pinal	1996-040064		12/03/96	342438
Kosher #144	09/13/96	12/04/96	Pinal	1996-040065		12/03/96	342439
Kosher #144	09/13/96	12/04/96	Gila	1996-019712		12/03/96	
Kosher #145	09/13/96	12/04/96	Pinal	1996-040066		12/03/96	342440
Kosher #145	09/13/96	12/04/96	Gila	1996-019713		12/03/96	

Exhibit A

407

RECEIVED
 BLM AZ STATE OFFICE
 12/04/96
 8 11 27 2010

<u>Claim Name</u>	<u>Date Located</u>	<u>Date Recorded</u>	<u>Cty</u>	<u>Cty Record Dkt</u>	<u>Page</u>	<u>Date Filed BLM</u>	<u>BLM A MC Serial No.</u>
Kosher #184	09/14/96	12/04/96	Gila	1996-019737		12/03/96	342479
Kosher #185	09/14/96	12/04/96	Gila	1996-019738		12/03/96	342480
Kosher #186	09/14/96	12/04/96	Pinal	1996-040086		12/03/96	342481
Kosher #187	09/14/96	12/04/96	Pinal	1996-040087		12/03/96	342482
Kosher #188	09/14/96	12/04/96	Pinal	1996-040088		12/03/96	342483
Kosher #189	09/14/96	12/04/96	Pinal	1996-040089		12/03/96	342484
Kosher #190	09/14/96	12/04/96	Pinal	1996-040090		12/03/96	342485
Kosher #191	09/14/96	12/04/96	Pinal	1996-040091		12/03/96	342486
Kosher #192	09/14/96	12/04/96	Pinal	1996-040092		12/03/96	342487
Kosher #193	09/14/96	12/04/96	Pinal	1996-040093		12/03/96	342488
Kosher #193	09/14/96	12/04/96	Gila	1996-019739		12/03/96	
Kosher #194	09/14/96	12/04/96	Pinal	1996-040094		12/03/96	342489
Kosher #194	09/14/96	12/04/96	Gila	1996-019740		12/03/96	
Kosher #195	09/14/96	12/04/96	Gila	1996-019741		12/03/96	342490
Kosher #196	09/14/96	12/04/96	Gila	1996-019742		12/03/96	342491
Kosher #197	09/14/96	12/04/96	Pinal	1996-040095		12/03/96	342492
Kosher #198	09/14/96	12/04/96	Pinal	1996-040096		12/03/96	342493
Kosher #199	09/14/96	12/04/96	Pinal	1996-040097		12/03/96	342494
Kosher #200	09/14/96	12/04/96	Pinal	1996-040098		12/03/96	342495
Kosher #201	09/14/96	12/04/96	Pinal	1996-040099		12/03/96	342496
Kosher #202	09/14/96	12/04/96	Pinal	1996-040100		12/03/96	342497
Kosher #203	09/14/96	12/04/96	Pinal	1996-040101		12/03/96	342498
Kosher #204	09/14/96	12/04/96	Pinal	1996-040102		12/03/96	342499
Kosher #205	09/14/96	12/04/96	Pinal	1996-040103		12/03/96	342500
Kosher #205	09/14/97	12/04/96	Gila	1996-019743		12/03/96	
Kosher #206	09/14/97	12/04/96	Gila	1996-019744		12/03/96	342501
Kosher #207	09/14/96	12/04/96	Pinal	1996-040104		12/03/96	342502
Kosher #208	09/14/96	12/04/96	Pinal	1996-040105		12/03/96	342503
Kosher #209	09/14/96	12/04/96	Pinal	1996-040106		12/03/96	342504
Kosher #210	09/14/96	12/04/96	Pinal	1996-040107		12/03/96	342505
Kosher #211	09/14/96	12/04/96	Pinal	1996-040108		12/03/96	342506
Kosher #211	09/14/96	12/04/96	Gila	1996-019745		12/03/96	
Kosher #212	09/14/96	12/04/96	Gila	1996-019746		12/03/96	342507
Kosher #213	09/14/96	12/04/96	Gila	1996-019747		12/03/96	342508
Kosher #214	09/14/96	12/04/96	Gila	1996-019748		12/03/96	342509
Kosher #215	09/14/96	12/04/96	Gila	1996-019749		12/03/96	342510
Kosher #216	09/14/96	12/04/96	Gila	1996-019750		12/03/96	342511
Kosher #217	09/14/96	12/04/96	Gila	1996-019751		12/03/96	342512
Kosher #218	09/14/96	12/04/96	Gila	1996-019752		12/03/96	342513
Kosher #219	09/14/96	12/04/96	Gila	1996-019753		12/03/96	342514
Kosher #220	06/28/02	07/24/02	Pinal	2002-039180		07/25/02	356448
Kosher #221	06/28/02	07/24/02	Pinal	2002-039181		07/25/02	356449

446

RECEIVED
 BLM AZ STATE OFFICE
 AUG 5 11 18 AM '02
 PHOENIX

Exhibit A

483

<u>Claim Name</u>	<u>Date Located</u>	<u>Date Recorded</u>	<u>Cty</u>	<u>Cty Record Dkt</u>	<u>Page</u>	<u>Date Filed BLM</u>	<u>BLM A MC Serial No.</u>
Kosher #222	06/28/02	07/24/02	Pinal	2002-039182		07/25/02	356450
Kosher #223	06/28/02	07/24/02	Pinal	2002-039183		07/25/02	356451
Kosher #224	06/28/02	07/24/02	Pinal	2002-039184		07/25/02	356452
Kosher #225	09/07/05	10/11/05	Pinal	2005-137450		09/08/05	367050
Kosher #226	09/07/05	10/11/05	Pinal	2005-137451		09/08/05	367051
Kosher #227	09/07/05	10/11/05	Pinal	2005-137449		09/08/05	367052
Kosher #228	09/07/05	10/11/05	Pinal	2005-137448		09/08/05	367053
Kosher #229	09/07/05	10/11/05	Pinal	2005-137447		09/08/05	367054

GROUP XII: (Unpatented mining claims situated in Section 1, Township 1 South, Range 13 East and Section 6, Township 1 South, Range 14 East, G&SR Mer., Gila County)

<u>Claim Name</u>	<u>Date Located</u>	<u>Date Recorded</u>	<u>Cty</u>	<u>Cty Record Dkt</u>	<u>Page</u>	<u>Date Filed BLM</u>	<u>BLM A MC Serial No.</u>
RJD #1	12/5/97	2/27/98	Gila	1998	2760	3/2/98	349780
RJD #2	12/5/97	2/27/98	Gila	1998	2761	3/2/98	349781
RJD #4	5/17/98	6/5/98	Gila	1998	8633	7/9/98	350335

I:\FILES\DOCS\CARL10\260626\DOC\FQ9751.DOC

RECEIVED
 BLM AZ STATE OFFICE
 2010 AUG 27 A 7:58
 PHOENIX, ARIZONA

DECONCINI McDONALD YETWIN & LACY

A PROFESSIONAL CORPORATION
ATTORNEYS AT LAW

2525 EAST BROADWAY BOULEVARD • SUITE 200 • TUCSON, ARIZONA 85716-5300
(520) 322-5000 • (520) 322-5585 (Fax)

EVO DECONCINI (1901-1986)

DENISE M. BAINTON	MARIAN C. LALONDE
JOHN C. E. BARRETT	MARK D. LAMMERS
JEANNETTE L. BICKNER	LISA SCHRINER LEWIS
ALICE W. CALLISON	MATTHEW J. MANSFIELD
MICHAEL A. CORDIER	NANCY J. MARCH
BARRY M. COREY	JOHN R. McDONALD
DENNIS DECONCINI	JARED C. PARKER
ANDREW Y. ERWIN	ALYCE L. PENNINGTON
SHELTON L. FREEMAN	JOHN C. RICHARDSON
HEATHER K. GAINES	IRA M. SCHWARTZ
PETER B. GOLDMAN	LISA ANNE SMITH
NATHAN B. HANNAH	SPENCER A. SMITH
IVA S. HIRSCH	SESALY O. STAMPS
LAWRENCE D. HIRSCH	GARY F. URMAN
JAMES A. JUTRY	MICHAEL R. URMAN
KRISTEN B. KLOTZ	RICHARD M. YETWIN
JOHN C. LACY	

BARRON & POLK, P.L.L.C. - OF COUNSEL
JOHN H. BARRON, III
JAY M. POLK

BARRETT L. KIME - OF COUNSEL
SARA J. VANCE - OF COUNSEL

August 25, 2010

7310 N. 16TH STREET, SUITE 330
PHOENIX, ARIZONA 85020
(602) 282-0500
FAX: (602) 282-0520

19 WEST BIRCH AVENUE
FLAGSTAFF, ARIZONA 86001
(928) 214-0466
FAX: (928) 214-6212

6909 E. MAIN ST.
SCOTTSDALE, ARIZONA 85251
(480) 398-3100
FAX: (480) 398-3101

1680 DUKE STREET THIRD FLOOR
ALEXANDRIA, VA 22314
(703) 838-6200
FAX: (202) 315-3600

www.deconcinimcdonald.com

PLEASE REPLY TO TUCSON
rbarnes@dmvl.com

RECEIVED
AZ STATE OFFICE
AUG 27 A 7 58
PHOENIX, ARIZONA

Via Federal Express

Arizona State Office
Bureau of Land Management
Attention: Public Room
One North Central Avenue, Suite 800
Phoenix, AZ 85004-4427

RE: **Payment of Claim Maintenance Fee; Carlota Copper Company**

Ladies and Gentlemen:

Delivered herewith is a check in the amount of \$69,160, as payment of the claim maintenance fees pursuant to the 30 U.S.C. § 28f(a), as adjusted by 30 U.S.C. § 28j(c) and implemented by notice in 74 *Federal Register* 30959-62 (June 29, 2009), for the assessment year beginning September 1, 2010, on behalf of Carlota Copper Company. A copy of the Certification of Payment of Maintenance Fee in Lieu of Affidavit of Annual Assessment Work to be recorded with the Pinal and Gila County Recorder's Offices is also enclosed herewith.

Please return a date-stamped copy of this letter and the affidavit along with the receipt for payment to this office. Thank you for your assistance and please feel free to contact me or John Lacy with any questions or concerns.

Sincerely,



Robin E. Barnes, CP
Certified Paralegal

rb

RECEIVED
BLM AZ STATE OFFICE

2010 AUG 27 A 7:58

PHOENIX, ARIZONA

STATE OF ARIZONA)
) ss:
County of Pima)

**CERTIFICATION OF PAYMENT OF MAINTENANCE FEE
IN LIEU OF AFFIDAVIT OF ANNUAL ASSESSMENT WORK**

Marian C. LaLonde, being first duly sworn, deposes and says that:

1. She is an agent for Carlota Copper Company, the owner of the unpatented lode mining claims and millsites situated in Pinal and Gila Counties, Arizona (the "Claims"), the location notices of which are of record in Pinal and Gila Counties, and in the records of the Arizona State Office of the Bureau of Land Management under the file numbers indicated in the attached Exhibit A

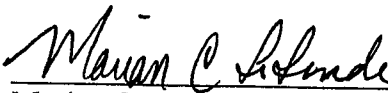
2. Pursuant to the 30 U.S.C. § 28f(a), as adjusted by 30 U.S.C. § 28j(c) and implemented by notice in 74 *Federal Register* 30959-62 (June 29, 2009), the owner has paid a maintenance fee of \$140 per claim for the assessment year beginning September 1, 2010. This Certificate is in lieu of an affidavit of performance of annual assessment work or notice of intent to hold.

3. The names and address of the owners of the Claims for which this Certificate is prepared are Carlota Copper Company, 1306 Live Oak Street, P.O. Box 1009, Miami, Arizona 85539.


THIS IS NOT A CHANGE OF ADDRESS

4. The mining claims within the Claims described herein are held and claimed by the owner for the valuable minerals contained therein and the millsites for uses related to the mining claims.

DATED this 24th day of August, 2010.


Marian C. LaLonde

Sworn and subscribed before me this 24th day of August, 2010, by Marian C. LaLonde.


Notary Public

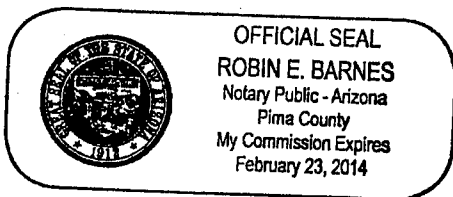


EXHIBIT A

The following unpatented mining claims and millsites are situated in the Pioneer and Globe Mining Districts, Gila and Pinal Counties, Arizona, the names of which and the place of record of the location notices thereof in the official records of the respective counties and the Arizona State Office of the Bureau of Land Management, are as follows:

GROUP III: (Unpatented mining claims situated in Sections 25, 26, 35 and 36, Township 1 North, Range 13 East, G&SR Mer.)

RECEIVED
 BLM AZ STATE OFFICE
 PHOENIX, ARIZONA
 2010 APR 21 15 58
 BLM A MC No.

<u>Claim Name</u>	<u>Date Located</u>	<u>Date Recorded</u>	<u>County Records Docket Page</u>	<u>Date Filed BLM</u>	<u>BLM A MC No.</u>
Gila County:					
Grizzly #1	7/18/89	7/24/89	774 120	9/1/89	298647
Amended		11/22/89	785 119	12/13/89	
Grizzly #2	7/18/89	7/24/89	774 123	9/1/89	298648
Amended		11/22/89	785 119	12/13/89	
Grizzly #3	7/18/89	7/24/89	774 126	9/1/89	298649
Amended		11/22/89	785 119	12/13/89	
Grizzly #4	7/18/89	7/24/89	774 129	9/1/89	298650
Amended		11/22/89	785 119	12/13/89	
Pinal County:					
		8/22/89	1625 631	9/1/89	
		11/22/89	1642 209	12/13/89	
Gila County:					
Grizzly #5	7/18/89	7/24/89	774 132	9/1/89	298651
Amended		11/22/89	785 119	12/13/89	
Pinal County:					
		8/22/89	1625 634	9/1/89	
		11/22/89	1642 209	12/13/89	
Gila County:					
Grizzly #6	7/18/89	7/24/89	774 135	9/1/89	298652
Amended		11/22/89	785 119	12/13/89	
Grizzly #7	7/18/89	7/24/89	774 138	9/1/89	298653
Amended		11/22/89	785 119	12/13/89	
Grizzly #8	7/18/89	7/24/89	774 141	9/1/89	298654
Amended		11/22/89	785 119	12/13/89	
Grizzly #9	7/18/89	7/24/89	774 144	9/1/89	298655
Amended		11/22/89	785 119	12/13/89	
Grizzly #10	7/18/89	7/24/89	774 147	9/1/89	298656
Amended		11/22/89	785 119	12/13/89	
Grizzly #11	7/18/89	7/24/89	774 150	9/1/89	298657
Amended		11/22/89	785 119	12/13/89	
Grizzly #12	7/18/89	7/24/89	774 153	9/1/89	298658
Amended		11/22/89	785 119	12/13/89	

<u>Claim Name</u>	<u>Date Located</u>	<u>Date Recorded</u>	<u>County Records Docket Page</u>	<u>Date Filed BLM</u>	<u>BLM A MC No.</u>
	7/18/89	8/22/89	Pinal County: 1625 637	9/1/89	
		11/22/89	1642 209	12/13/89	
Grizzly #13 Amended	7/18/89	7/24/89	Gila County: 774 156	9/1/89	298659
		11/22/89	785 119	12/13/89	
Grizzly #14 Amended	7/18/89	7/24/89	774 159	9/1/89	298660
		11/22/89	785 119	12/13/89	

GROUP IV: (Unpatented mining claims situated in Sections 26, 27, 34, 35 and 36, Township 1 North, Range 13 East; G&SR Mer.)

<u>Claim Name</u>	<u>Loc. Date</u>	<u>County</u>	<u>Original Recordation Book Page</u>	<u>Amended Recordation Book Page</u>	<u>BLM A MC Serial #</u>
Tip Top	3/2/29	Pinal	45 142	648 830	52265
Tip Top #1	8/1/30	Pinal	46 275		52266
Tip Top 2	3/2/29	Pinal	45 144	648 831	52267
Tip Top 3	3/10/29	Pinal	45 145	648 832	52268
Tip Top #4	8/1/30	Pinal	46 301		52269
Eder #10	4/21/69	Pinal	569 819		52270
Eder #11	4/21/69	Pinal	569 820		52271
Eder #12	4/21/69	Pinal	569 821		52272
Eder 14	9/27/71	Pinal	645 51		52274
		Gila	308 309		
Eder 15	9/27/71	Pinal	645 52		52275
		Gila	308 310		
Eder 16	9/27/71	Pinal	645 53	721 95	52276
		Gila	308 311	348 10	
Eder 17	9/27/71	Pinal	645 54	721 96	52277
		Gila	308 312	348 9	
Eder 18	9/27/71	Pinal	710 228		52278
		Gila	308 313		
Eder 19	9/27/71	Pinal	710 229	721 715	52279
		Gila	308 314	348 275	
Eder 22	9/27/71	Pinal	645 56		52280
		Gila	308 317		
Eder #23	1/4/73	Pinal	691 416		52281
Eder 27	9/11/73	Pinal	720 440		52282
Eder 34	6/14/73	Pinal	710 926		52285
Eder 35	6/14/73	Pinal	710 927		52286
Exhibit A					

RECEIVED
 BLM AZ STATE OFFICE
 2010 AUG 27 10 58 AM
 PHOENIX, ARIZONA

<u>Claim Name</u>	<u>Loc. Date</u>	<u>County</u>	<u>Original Recordation</u>		<u>Amended Recordation</u>		<u>BLM A MC Serial #</u>
			<u>Book</u>	<u>Page</u>	<u>Book</u>	<u>Page</u>	
Eder 36	6/14/73	Pinal	710	928			52287
Eder 39	6/13/73	Pinal	710	931			52289
Eder 40	6/14/73	Pinal	710	932			52290
Eder 43	6/13/73	Pinal	710	935			52292
Eder 44	6/14/73	Pinal	710	936			52293
Eder 45	6/13/73	Pinal	710	937			52294
Eder 46	6/13/73	Pinal	710	938			52295
Eder 47	6/13/73	Pinal	710	939			52296
Eder 48	6/13/73	Pinal	710	940	721	97	52297
Eder 49	6/12/73	Pinal	710	941			52298
Eder 50	6/12/73	Pinal	710	942			52299
Eder 51	6/12/73	Pinal	710	943			52300
Eder 52	6/12/73	Pinal	710	944			52301
Eder 53	6/12/73	Pinal	710	945			52302
Eder 54	6/13/73	Pinal	710	946			52303
		Gila	341	802			
Eder 55	6/13/73	Pinal	710	947			52304
		Gila	341	803			
Eder 56	6/13/73	Pinal	710	948			52305
		Gila	341	804			
Eder 57	6/12/73	Pinal	710	949	721	98	52306
		Gila	341	805	348	8	
Eder 59	6/14/73	Pinal	710	951			52307
		Gila	341	807			
Eder 62	9/7/73	Pinal	721	716			52308
Eder 63	9/7/73	Pinal	721	717			52309
		Gila	348	276			
Eder 64	9/7/73	Pinal	721	718			52310
		Gila	348	277			
Eder 65	9/7/73	Pinal	721	719			52311
		Gila	348	278			
Eder 66	9/7/73	Pinal	721	720			52312
		Gila	348	279			
Eder 67	9/7/73	Pinal	721	721			52313
		Gila	348	280			
Eder 68	9/7/73	Pinal	721	722			52314
		Gila	348	281			
Eder 69	9/7/73	Pinal	721	723			52315
		Gila	348	282			
Eder 70	9/24/73	Gila	348	283			52316
Eder 71	11/24/87	Gila	726	416			279919
Eder 72	11/24/87	Gila	726	419			279920
Exhibit A							

RECEIVED
BLM AZ STATE OFFICE
AUG 27 1987

<u>Claim Name</u>	<u>Loc. Date</u>	<u>County</u>	<u>Original Recordation</u>		<u>Amended Recordation</u>		<u>BLM A MC Serial #</u>
			<u>Book</u>	<u>Page</u>	<u>Book</u>	<u>Page</u>	
Eder 73	11/24/87	Gila	726	422			279921
		Pinal	1497	441			
Eder 74	11/24/87	Pinal	1497	443			279922
Eder 75	11/24/87	Pinal	1497	445			279923
Eder 76	11/24/87	Pinal	1497	447			279924
Ghost 16	12/29/66	Pinal	497	450			52317
Ghost 27	3/10/64	Pinal	387	137			52318
Ghost 28	5/18/64	Pinal	387	138			52319
Ghost 29	3/10/64	Pinal	387	139			52320
Ghost 30	5/18/64	Pinal	387	140			52321
Ghost 31	3/10/64	Pinal	387	141			52322
Ghost 32	12/29/66	Pinal	497	451			52323
Ghost 38	12/29/66	Pinal	497	452			52326
Ghost 40	12/29/66	Pinal	497	453			52327
Ghost 42	12/29/66	Pinal	497	454			52328
Ghost 48	12/29/66	Pinal	497	455			52329
Ghost 50	12/29/66	Pinal	497	456			52330
Ghost 61	3/12/64	Pinal	387	165			52331
Ghost 62	3/12/64	Pinal	387	166			52332
Ghost 63	3/12/64	Pinal	387	167			52333
Ghost 66	3/12/64	Pinal	387	170			52336
Ghost 90	12/29/66	Pinal	497	457			52337
Ghost 93	3/16/64	Pinal	387	194			52340
Ghost 95	3/16/64	Pinal	387	195			52342
Ghost 97	3/16/64	Pinal	387	196			52344
Ghost 99	3/16/64	Pinal	387	197			52346
Ghost 131	9/23/65	Pinal	429	515			52365
Ghost 132	9/23/65	Pinal	429	516			52366
Ghost 133	9/23/65	Pinal	429	517			52367
Ghost 134	9/23/65	Pinal	429	518			52368
Ghost 135	9/23/65	Pinal	429	519			52369
Ghost 136	9/23/65	Pinal	429	520			52370
Ghost 137	9/23/65	Pinal	429	521			52371
Ghost 140	4/15/64	Pinal	387	209			52372
Ghost 141	4/15/64	Pinal	387	210			52373
Ghost 142	4/15/64	Pinal	387	211			52374
Ghost 143	4/15/64	Pinal	387	212			52375
Ghost 144	4/15/64	Pinal	387	213			52376
Rim Rock #5	8/1/30	Pinal	46	304	721	93	52382
Annex #5	8/1/30	Pinal	46	305	721	92	52383
Cap 130	7/24/30	Pinal	46	311			52386
Exhibit A							

RECEIVED
 BLM AZ STATE OFFICE
 AUG 27 2010
 PHOENIX, ARIZONA

<u>Claim Name</u>	<u>Loc. Date</u>	<u>County</u>	<u>Original Recordation</u>		<u>Amended Recordation</u>		<u>BLM A MC Serial #</u>
			<u>Book</u>	<u>Page</u>	<u>Book</u>	<u>Page</u>	
Cap 131	7/25/30	Pinal	46	311			52387
"Moon Rise"	2/15/1899	Gila	6	401			52388
Promoter	11/14/29	Gila	44	5	348	7	52389
Stars and Stripes	1/1/02	Gila	7	466	308	307	52390
Providence	7/1/28	Gila	40	444	309	649	52391

GROUP V: (Unpatented mining claims situated in Sections 4, 5, 6, 7, Township 1 South, Range 14 East; Sections 1, 2, 11, 12, Township 1 South, Range 13 East; Section 31, Township 1 North, Range 14 East; and Sections 14, 15, 22, 23, 25, 26, 27, Township 1 North, Range 13 East, G&SR Mer.)

<u>Claim Name</u>	<u>Date Located</u>	<u>Date Recorded</u>	<u>Cty</u>	<u>Cty Record Dkt</u>	<u>Page</u>	<u>Date Filed BLM</u>	<u>BLM A MC Serial No.</u>
Kelly #1	1/26/92	3/12/92	Gila	860	997	4/16/92	320760
Kelly #2	1/26/92	3/12/92	Gila	860	1000	4/16/92	320761
Kelly #3	1/26/92	3/12/92	Gila	861	01	4/16/92	320762
Kelly #4	1/26/92	3/12/92	Gila	861	04	4/16/92	320763
Kelly #5	1/26/92	3/12/92	Gila	861	07	4/16/92	320764
Kelly #6	1/28/92	3/12/92	Gila	861	10	4/16/92	320765
Kelly #7	1/26/92	3/12/92	Gila	861	13	4/16/92	320766
Kelly #8	1/28/92	3/12/92	Gila	861	16	4/16/92	320767
Kelly #9	1/26/92	3/12/92	Gila	861	19	4/16/92	320768
Kelly #10	1/28/92	3/12/92	Gila	861	22	4/16/92	320769
Kelly #11	1/26/92	3/12/92	Gila	861	25	4/16/92	320770
Kelly #12	1/28/92	3/12/92	Gila	861	28	4/16/92	320771
Kelly #13	1/26/92	3/12/92	Gila	861	31	4/16/92	320772
Kelly #14	1/28/92	3/12/92	Gila	861	34	4/16/92	320773
Kelly #15	1/28/92	3/12/92	Gila	861	37	4/16/92	320774
Kelly #16	1/28/92	3/12/92	Gila	861	40	4/16/92	320775
Kelly #17	1/28/92	3/12/92	Gila	861	43	4/16/92	320776
Kelly #18	1/28/92	3/12/92	Gila	861	46	4/16/92	320777
Kelly #19	1/28/92	3/12/92	Gila	861	49	4/16/92	320778
Kelly #20	1/26/92	3/12/92	Gila	861	52	4/16/92	320779
Kelly #21	1/27/92	3/12/92	Gila	861	55	4/16/92	320780
Kelly #22	1/27/92	3/12/92	Gila	861	58	4/16/92	320781
Kelly #23	1/27/92	3/12/92	Gila	861	61	4/16/92	320782
Kelly #24	1/27/92	3/12/92	Gila	861	64	4/16/92	320783
Kelly #25	1/27/92	3/12/92	Gila	861	67	4/16/92	320784
Kelly #26	1/27/92	3/12/92	Gila	861	70	4/16/92	320785
Kelly #27	1/29/92	3/12/92	Gila	861	73	4/16/92	320786

Exhibit A

RECEIVED
 BLM AZ STATE OFFICE
 AUG 15 2010
 5

<u>Claim Name</u>	<u>Date Located</u>	<u>Date Recorded</u>	<u>Cty</u>	<u>Cty Record Dkt</u>	<u>Page</u>	<u>Date Filed BLM</u>	<u>BLM A MC Serial No.</u>
Kelly #28	1/29/92	3/12/92	Pinal	1809	641		
			Gila	861	76	4/16/92	320787
Kelly #29	1/29/92	3/12/92	Pinal	1809	643		
			Gila	861	79	4/16/92	320788
Kelly #30	1/29/92	3/12/92	Pinal	1809	645		
Kelly #31-A	7/11/92	8/06/92	Gila	861	82	4/16/92	320789
		8/13/92	Gila	877	747	8/27/92	324206
Kelly #32	1/29/92	3/12/92	Pinal	1845	922		
Kelly #33	1/29/92	3/12/92	Gila	861	88	4/16/92	320791
Kelly #34	1/29/92	3/12/92	Pinal	1809	649	4/16/92	320792
			Gila	861	91	4/16/92	320793
Kelly #35	1/29/92	3/12/92	Pinal	1809	651		
Kelly #36	1/29/92	3/12/92	Pinal	1809	653	4/16/92	320794
			Gila	861	94	4/16/92	320795
Kelly #37	1/28/92	3/12/92	Pinal	1809	655		
Kelly #38	1/28/92	3/12/92	Pinal	1809	657	4/16/92	320796
	1/29/92	3/12/92	Gila	861	97	4/16/92	320797
Kelly #39	1/28/92	3/12/92	Pinal	1809	659		
Kelly #40	1/31/92	3/12/92	Pinal	1809	661	4/16/92	320798
Kelly #53	1/30/92	3/12/92	Pinal	1809	663	4/16/92	320799
Kelly #57	1/30/92	3/12/92	Pinal	1809	671	4/16/92	320803
Kelly #58	1/30/92	3/12/92	Pinal	1809	673	4/16/92	320804
Kelly #59	1/30/92	3/12/92	Pinal	1809	675	4/16/92	320805
Kelly #60	1/30/92	3/12/92	Pinal	1809	677	4/16/92	320806
Kelly #66	1/30/92	3/12/92	Pinal	1809	679	4/16/92	320807
Kelly #67	1/30/92	3/12/92	Pinal	1809	691	4/16/92	320813
Kelly #68	1/30/92	3/12/92	Pinal	1809	693	4/16/92	320814
Kelly #71	1/30/92	3/12/92	Pinal	1809	695	4/16/92	320815
Kelly #72	1/30/92	3/12/92	Pinal	1809	697	4/16/92	320816
Kelly #73	1/30/92	3/12/92	Pinal	1809	699	4/16/92	320817
Kelly #83	2/01/92	3/12/92	Pinal	1809	701	4/16/92	320818
Kelly #84	2/01/92	3/12/92	Pinal	1809	721	4/16/92	320828
Kelly #86	2/01/92	3/12/92	Pinal	1809	723	4/16/92	320829
Kelly #87	2/01/92	3/12/92	Pinal	1809	727	4/16/92	320831
Kelly #89	2/01/92	3/12/92	Pinal	1809	729	4/16/92	320832
Kelly #90	2/01/92	3/12/92	Pinal	1809	733	4/16/92	320834
Kelly #91	2/02/92	3/12/92	Pinal	1809	735	4/16/92	320835
Kelly #92	2/02/92	3/12/92	Pinal	1809	737	4/16/92	320836
			Gila	861	100	4/16/92	320837
Kelly #93	2/02/92	3/12/92	Pinal	1809	739		
			Gila	861	103	4/16/92	320838
			Pinal	1809	741		

Exhibit A

RECEIVED
 BLM AZ STATE OFFICE
 9
 AUG 27 1992
 VISITATION

<u>Claim Name</u>	<u>Date Located</u>	<u>Date Recorded</u>	<u>Cty</u>	<u>Cty Record Dkt</u>	<u>Page</u>	<u>Date Filed BLM</u>	<u>BLM A MC Serial No.</u>
Kelly #94	2/02/92	3/12/92	Gila	861	106	4/16/92	320839
Kelly #95	2/02/92	3/12/92	Gila	861	109	4/16/92	320840
			Pinal	1809	743		
Kelly #96	2/02/92	3/12/92	Gila	861	112	4/16/92	320841
			Pinal	1809	745		
Kelly #97	2/02/92	3/12/92	Gila	861	115	4/16/92	320842
Kelly #98	2/02/92	3/12/92	Gila	861	118	4/16/92	320843
Kelly #99	2/02/92	3/12/92	Gila	861	121	4/16/92	320844
Kelly #100	2/04/92	3/12/92	Gila	861	124	4/16/92	320845
Kelly #101	10/31/92	12/14/92	Gila	892	489	1/19/93	325818
Kelly #103	10/31/92	12/14/92	Gila	892	495	1/19/93	325820
Kelly #104	10/31/92	12/14/92	Gila	892	498	1/19/93	325821
Kelly #105	10/31/92	12/14/92	Gila	892	501	1/19/93	325822
Kelly #106	10/31/92	12/14/92	Gila	892	504	1/19/93	325823
Kelly #107	10/31/92	12/14/92	Gila	892	507	1/19/93	325824
Kelly #112	10/31/92	12/14/92	Gila	892	522	1/19/93	325829
Kelly #113	10/31/92	12/14/92	Gila	892	525	1/19/93	325830
Kelly #114	10/31/92	12/14/92	Gila	892	528	1/19/93	325831
Kelly #115	10/31/92	12/14/92	Gila	892	531	1/19/93	325832
Kelly #120	11/9/92	12/14/92	Gila	892	546	1/19/93	325837
Kelly #121	11/9/92	12/14/92	Gila	892	549	1/19/93	325838
Kelly #122	11/9/92	12/14/92	Gila	892	552	1/19/93	325839
Kelly #123	11/9/92	12/14/92	Gila	892	555	1/19/93	325840
Kelly #124	11/9/92	12/14/92	Gila	892	558	1/19/93	325841
Kelly #125	11/8/92	12/14/92	Gila	892	561	1/19/93	325842
Kelly #126	11/8/92	12/14/92	Gila	892	564	1/19/93	325843
Kelly #127	11/8/92	12/14/92	Gila	892	567	1/19/93	325844
Kelly #128	11/8/92	12/14/92	Gila	892	570	1/19/93	325845
			Pinal	1874	047		
Kelly #129	11/8/92	12/14/92	Gila	892	573	1/19/93	325846
Kelly #130	11/8/92	12/14/92	Gila	892	576	1/19/93	325847
Kelly #131	11/8/92	12/14/92	Gila	892	579	1/19/93	325848
Kelly #132	11/7/92	12/14/92	Gila	892	582	1/19/93	325849
			Pinal	1874	049		
Kelly #133	11/7/92	12/14/92	Gila	892	585	1/19/93	325850
Kelly #134	11/7/92	12/14/92	Gila	892	588	1/19/93	325851
Kelly #135	11/7/92	12/14/92	Gila	892	591	1/19/93	325852
Kelly #136	11/7/92	12/14/92	Gila	892	594	1/19/93	325853
			Pinal	1874	051		
Kelly #137	11/7/92	12/14/92	Gila	892	597	1/19/93	325854
			Pinal	1874	053		
Kelly #138	11/7/92	12/14/92	Gila	892	600	1/19/93	325855
Exhibit A							

RECEIVED
 BLM AZ STATE OFFICE
 APR 27 1993
 PINAL

<u>Claim Name</u>	<u>Date Located</u>	<u>Date Recorded</u>	<u>Cty</u>	<u>Cty Record Dkt</u>	<u>Page</u>	<u>Date Filed BLM</u>	<u>BLM A MC Serial No.</u>
Kelly #139	11/7/92	12/14/92	Gila	892	601	1/19/93	325856
Kelly #140	11/7/92	12/14/92	Gila	892	604	1/19/93	325857
Kelly #141	11/7/92	12/14/92	Gila	892	607	1/19/93	325858
Kelly #142	11/7/92	12/14/92	Gila	892	610	1/19/93	325859
Kelly #143	11/7/92	12/14/92	Gila	892	613	1/19/93	325860
Kelly #144	11/7/92	12/14/92	Gila	892	616	1/19/93	325861
Kelly #145	11/7/92	12/14/92	Gila	892	619	1/19/93	325862
Kelly #146	11/7/92	12/14/92	Gila	892	622	1/19/93	325863
Kelly #147	11/7/92	12/14/92	Gila	892	625	1/19/93	325864
Kelly #148	11/6/92	12/14/92	Gila	892	628	1/19/93	325865
Kelly #149	11/6/92	12/14/92	Gila	892	631	1/19/93	325866
Kelly #150	11/6/92	12/14/92	Gila	892	634	1/19/93	325867
Kelly #151	7/30/93	8/23/93	Gila	93-635862		8/23/93	327254
Kelly #152	7/30/93	8/23/93	Gila	93-635863		8/23/93	327255
Kelly #153	7/30/93	8/23/93	Gila	93-635864		8/23/93	327256
Kelly #154	7/30/93	8/23/93	Pinal	1936 617			
			Gila	93-635865		8/23/93	327257
Kelly #155	7/30/93	8/23/93	Pinal	1936 619			
			Gila	93-635866		8/23/93	327258
Kelly #157	7/30/93	8/23/93	Pinal	1936 621			
Kelly #158	7/30/93	8/23/93	Pinal	1936 625		8/23/93	327260
			Gila	93-635861		8/23/93	327261
			Pinal	1936 627			
Kelly #159	7/30/93	8/23/93	Pinal	1936 629		8/23/93	327262
Kelly #160	7/30/93	8/23/93	Pinal	1936 631		8/23/93	327263
Kelly #161	7/30/93	8/23/93	Pinal	1936 633		8/23/93	327264
Kelly #162	7/30/93	8/23/93	Pinal	1936 635		8/23/93	327265
Kelly #163	7/30/93	8/23/93	Pinal	1936 637		8/23/93	327266

GROUP VI: (Unpatented mining claims situated in Section 36, Township 1 North, Range 13 East; Section 31, Township 1 North, Range 14 East; Section 1, Township 1 South, Range 13 East; and Section 6, Township 1 South, Range 14 East, G&SR Mer.)

<u>Claim Name</u>	<u>Recorded Book/Docket Page</u>		<u>BLM A MC Serial No.</u>
Lizard No. 27 (W½)	47	348	28018
Rejected No. 1	31	415	28020
Rejected No. 2	31	416	28019
Amended	52	374	
Rejected No. 3	53	184	28016
Rejected No. 4	493	569	97634
Exhibit A			

PHOENIX, ARIZONA

2000 AUG 21 A 7:59

RECEIVED
BLM AZ STATE OFFICE

<u>Claim Name</u>	<u>Recorded Book/Docket</u>	<u>Page</u>	<u>BLM A MC Serial No.</u>
Rejected No. 5	493	571	97635
Rejected No. 6	493	573	97636
Rejected No. 7	493	575	97637
Rejected No. 8	493	577	97638
Rejected No. 9	493	579	97639
Rejected No. 10	493	581	97640
Rejected No. 11	493	583	97641
Rejected No. 12	493	585	97642
Rejected No. 13	493	587	97643

RECEIVED
 BLM AZ STATE OFFICE
 2010 AUG 27 A 7:59
 PHOENIX, ARIZONA

GROUP VII: (Unpatented mining claims situated in Section 36, Township 1 North, Range 13 East, Gila County, G&SR Mer.)

<u>Claim Name</u>	<u>Location Date</u>	<u>Recorded Book</u>	<u>Page</u>	<u>BLM AMC Serial No.</u>
Overside	9/1/39	48	70	27989
Amended	6/17/59	102	43	
Amended	5/23/93	909	127	
Crown Point Ext. No. 1	6/17/59	102	37	27990
Amended	5/23/93	909	131	
Crown Point Ext. No. 2	6/17/59	102	38	27991
Amended	5/23/93	909	133	
Old Abe	9/1/39	48	70	27992
Amended	6/17/59	102	39	
Amended	5/23/93	909	124	
Old Abe No. 1	10/1/39	48	82	27993
Amended	6/17/59	102	41	
Amended	5/23/93	909	129	

GROUP VIII: (Unpatented mining claims situated in Section 36, Township 1 North, Range 13 East, G&SR Mer., Gila County)

<u>Claim Name</u>	<u>Location Date</u>	<u>Cty Record Book</u>	<u>Page</u>	<u>BLM A MC Serial No.</u>
Brewery	3/12/1892	4	145	39932
Amended	5/23/93	909	116	
Clipper	1/20/1906	1	286	39933
Amended	5/23/93	909	118	
Old Abe	9/1/39	48	70	39934
Amended	5/23/93	909	124	

Exhibit A

<u>Claim Name</u>	<u>Location Date</u>	<u>Cty Record</u>		<u>BLM A MC Serial No.</u>
		<u>Book</u>	<u>Page</u>	
Thomas Jefferson	9/1/39	48	71	39935
Amended	5/23/93	909	120	
Blue Jay Fraction	11/21/42	48	357	39936
Amended	5/23/93	909	122	
Vat	11/25/59	112	344	39937

GROUP IX: (Unpatented mining claims situated in Section 36, Township 1 North, Range 13 East, G&SR Mer., Gila County)

<u>Claim Name</u>	<u>Location Date</u>	<u>Cty Record</u>		<u>BLM A MC Serial No.</u>
		<u>Book</u>	<u>Page</u>	
Lost Knife #1	5/23/59	100	416	39938
Amended	3/17/68	230	418	
Lost Knife #2	10/28/59	108	133	39939
Amended	3/17/68	230	415	
Manganese Cap	5/06/65	176	507	39940
Amended	3/17/68	230	419	
Galena	5/06/65	176	508	39941
Amended	3/17/68	230	416	
Dew	6/1/68	237	635	39942
Lad	6/1/68	237	636	39943

GROUP X: (Unpatented millsites situated in Section 23 and 26, Township 1 North, Range 13 East, G&SR Mer., Gila County)

<u>Claim Name</u>	<u>Date Located</u>	<u>Date Recorded</u>	<u>Cty Record</u>		<u>Date Filed BLM</u>	<u>BLM A MC Serial No.</u>
			<u>Dkt</u>	<u>Page</u>		
Sick-A-More #1	6/16/93	8/23/93	93-635858		8/23/93	327251
Sick-A-More #2	6/16/93	8/23/93	93-635859		8/23/93	327252
Sick-A-More #3	6/16/93	8/23/93	93-635860		8/23/93	327253

RECEIVED
 BLM AZ STATE OFFICE
 2000 AUG 21 A 1:59
 PHOENIX, ARIZONA

GROUP XI: (Unpatented millsites situated in Sections 25, 26, 35 and 36, Township 1 North, Range 13 East; Section 31, Township 1 North, Range 14 East, Sections 1, 12, Township 1 South, Range 13 East; and Section 6, Township 1 South, Range 14 East, G&SR Mer., Gila and Pinal Counties)

<u>Claim Name</u>	<u>Date Located</u>	<u>Date Recorded</u>	<u>Cty</u>	<u>Cty Record Dkt</u>	<u>Page</u>	<u>Date Filed BLM</u>	<u>BLM A MC Serial No.</u>
Kosher #1	09/12/96	12/04/96	Gila	96-019602		12/03/96	342296
Kosher #2	09/12/96	12/04/96	Gila	96-019603		12/03/96	342297
Kosher #3	09/12/96	12/04/96	Gila	96-019604		12/03/96	342298
Kosher #4	09/12/96	12/04/96	Gila	96-019605		12/03/96	342299
Kosher #5	09/12/96	12/04/96	Gila	96-019606		12/03/96	342300
Kosher #6	09/12/96	12/04/96	Gila	96-019607		12/03/96	342301
Kosher #7	09/12/96	12/04/96	Gila	96-019608		12/03/96	342302
Kosher #8	09/12/96	12/04/96	Gila	96-019609		12/03/96	342303
Kosher #9	09/12/96	12/04/96	Gila	96-019610		12/03/96	342304
Kosher #10	09/12/96	12/04/96	Gila	96-019611		12/03/96	342305
Kosher #11	09/12/96	12/04/96	Gila	96-019612		12/03/96	342306
Kosher #12	09/12/96	12/04/96	Gila	96-019613		12/03/96	342307
Kosher #13	09/12/96	12/04/96	Gila	96-019614		12/03/96	342308
Kosher #14	09/12/96	12/04/96	Gila	96-019615		12/03/96	342309
Kosher #15	09/12/96	12/04/96	Gila	96-019616		12/03/96	342310
Kosher #16	09/12/96	12/04/96	Gila	96-019617		12/03/96	342311
Kosher #17	09/12/96	12/04/96	Gila	96-019618		12/03/96	342312
Kosher #18	09/12/96	12/04/96	Gila	96-019619		12/03/96	342313
Kosher #19	09/12/96	12/04/96	Gila	96-019620		12/03/96	342314
Kosher #20	09/12/96	12/04/96	Gila	96-019621		12/03/96	342315
Kosher #21	09/12/96	12/04/96	Gila	96-019622		12/03/96	342316
Kosher #22	09/12/96	12/04/96	Gila	96-019623		12/03/96	342317
Kosher #23	09/12/96	12/04/96	Gila	96-019624		12/03/96	342318
Kosher #23	09/12/96	12/04/96	Pinal	1996-040016		12/03/96	
Kosher #24	09/12/96	12/04/96	Gila	96-019625		12/03/96	342319
Kosher #25	09/12/96	12/04/96	Gila	96-019626		12/03/96	342320
Kosher #26	09/12/96	12/04/96	Gila	96-019627		12/03/96	342321
Kosher #27	09/12/96	12/04/96	Gila	96-019628		12/03/96	342322
Kosher #28	09/12/96	12/04/96	Gila	96-019629		12/03/96	342323
Kosher #29	09/12/96	12/04/96	Gila	96-019630		12/03/96	342324
Kosher #30	09/12/96	12/04/96	Gila	96-019631		12/03/96	342325
Kosher #31	09/12/96	12/04/96	Gila	96-019632		12/03/96	342326
Kosher #32	09/12/96	12/04/96	Pinal	1996-040017		12/03/96	342327
Kosher #33	09/12/96	12/04/96	Gila	96-019633		12/03/96	342328
Kosher #33	09/12/96	12/04/96	Pinal	1996-040018		12/03/96	
Kosher #34	09/12/96	12/04/96	Gila	96-019634		12/03/96	342329
Kosher #34	09/12/96	12/04/96	Pinal	1996-040019		12/03/96	

Exhibit A

RECEIVED
 BLM AZ STATE OFFICE
 2007 APR 27 11 58 AM '07

<u>Claim Name</u>	<u>Date Located</u>	<u>Date Recorded</u>	<u>Cty</u>	<u>Cty Record Dkt</u>	<u>Page</u>	<u>Date Filed BLM</u>	<u>BLM A MC Serial No.</u>
Kosher #35	09/12/96	12/04/96	Gila	96-019635		12/03/96	342330
Kosher #36	09/12/96	12/04/96	Gila	96-019636		12/03/96	342331
Kosher #37	09/12/96	12/04/96	Gila	96-019637		12/03/96	342332
Kosher #38	09/12/96	12/04/96	Gila	96-019638		12/03/96	342333
Kosher #39	09/12/96	12/04/96	Gila	96-019639		12/03/96	342334
Kosher #40	09/12/96	12/04/96	Gila	96-019640		12/03/96	342335
Kosher #41	09/12/96	12/04/96	Gila	96-019641		12/03/96	342336
Kosher #42	09/12/96	12/04/96	Gila	96-019642		12/03/96	342337
Kosher #43	09/12/96	12/04/96	Gila	96-019643		12/03/96	342338
Kosher #44	09/12/96	12/04/96	Pinal	1996-040020		12/03/96	342339
Kosher #45	09/12/96	12/04/96	Pinal	1996-040021		12/03/96	342340
Kosher #46	09/12/96	12/04/96	Pinal	1996-040022		12/03/96	342341
Kosher #46	09/12/96	12/04/96	Gila	96-019644		12/03/96	
Kosher #47	09/12/96	12/04/96	Pinal	1996-040023		12/03/96	342342
Kosher #47	09/12/96	12/04/96	Gila	96-019645		12/03/96	
Kosher #48	09/12/96	12/04/96	Gila	96-019646		12/03/96	342343
Kosher #49	09/12/96	12/04/96	Gila	96-019647		12/03/96	342344
Kosher #50	09/12/96	12/04/96	Gila	96-019648		12/03/96	342345
Kosher #51	09/12/96	12/04/96	Gila	96-019649		12/03/96	342346
Kosher #52	09/12/96	12/04/96	Gila	96-019650		12/03/96	342347
Kosher #53	09/12/96	12/04/96	Gila	96-019651		12/03/96	342348
Kosher #54	09/12/96	12/04/96	Gila	96-019652		12/03/96	342349
Kosher #55	09/12/96	12/04/96	Gila	96-019653		12/03/96	342350
Kosher #56	09/12/96	12/04/96	Gila	96-019654		12/03/96	342351
Kosher #57	09/12/96	12/04/96	Pinal	1996-040024		12/03/96	342352
Kosher #58	09/12/96	12/04/96	Pinal	1996-040025		12/03/96	342353
Kosher #59	09/12/96	12/04/96	Pinal	1996-040026		12/03/96	342354
Kosher #60	09/12/96	12/04/96	Pinal	1996-040027		12/03/96	342355
Kosher #60	09/12/96	12/04/96	Gila	96-019655		12/03/96	
Kosher #61	09/12/96	12/04/96	Pinal	1996-040028		12/03/96	342356
Kosher #61	09/12/96	12/04/96	Gila	96-019656		12/03/96	
Kosher #62	09/12/96	12/04/96	Gila	96-019657		12/03/96	342357
Kosher #63	09/12/96	12/04/96	Gila	96-019658		12/03/96	342358
Kosher #64	09/12/96	12/04/96	Gila	96-019659		12/03/96	342359
Kosher #65	09/12/96	12/04/96	Gila	96-019660		12/03/96	342360
Kosher #66	09/12/96	12/04/96	Gila	96-019661		12/03/96	342361
Kosher #67	09/12/96	12/04/96	Gila	96-019662		12/03/96	342362
Kosher #68	09/12/96	12/04/96	Gila	96-019663		12/03/96	342363
Kosher #69	09/12/96	12/04/96	Pinal	1996-040029		12/03/96	342364
Kosher #70	09/12/96	12/04/96	Pinal	1996-040030		12/03/96	342365
Kosher #71	09/12/96	12/04/96	Pinal	1996-040031		12/03/96	342366
Kosher #72	09/12/96	12/04/96	Pinal	1996-040032		12/03/96	342367

Exhibit A

RECEIVED
BLM AZ STATE OFFICE

<u>Claim Name</u>	<u>Date Located</u>	<u>Date Recorded</u>	<u>Cty</u>	<u>Cty Record Dkt</u>	<u>Page</u>	<u>Date Filed BLM</u>	<u>BLM A MC Serial No.</u>
Kosher #73	09/12/96	12/04/96	Pinal	1996-040033		12/03/96	342368
Kosher #73	09/12/96	12/04/96	Gila	96-019664		12/03/96	
Kosher #74	09/12/96	12/04/96	Gila	96-019665		12/03/96	342369
Kosher #75	09/12/96	12/04/96	Gila	96-019666		12/03/96	342370
Kosher #76	09/12/96	12/04/96	Gila	96-019667		12/03/96	342371
Kosher #77	09/12/96	12/04/96	Gila	96-019668		12/03/96	342372
Kosher #78	09/12/96	12/04/96	Gila	96-019669		12/03/96	342373
Kosher #79	09/12/96	12/04/96	Gila	96-019670		12/03/96	342374
Kosher #80	09/12/96	12/04/96	Gila	96-019671		12/03/96	342375
Kosher #81	09/12/96	12/04/96	Pinal	1996-040034		12/03/96	342376
Kosher #82	09/12/96	12/04/96	Pinal	1996-040035		12/03/96	342377
Kosher #83	09/12/96	12/04/96	Pinal	1996-040036		12/03/96	342378
Kosher #84	09/12/96	12/04/96	Pinal	1996-040037		12/03/96	342379
Kosher #84	09/12/96	12/04/96	Gila	96-019672		12/03/96	
Kosher #85	09/12/96	12/04/96	Pinal	1996-040038		12/03/96	342380
Kosher #85	09/12/96	12/04/96	Gila	96-019673		12/03/96	
Kosher #86	09/12/96	12/04/96	Gila	96-019674		12/03/96	342381
Kosher #87	09/12/96	12/04/96	Gila	96-019675		12/03/96	342382
Kosher #88	09/12/96	12/04/96	Gila	96-019676		12/03/96	342383
Kosher #89	09/12/96	12/04/96	Gila	96-019677		12/03/96	342384
Kosher #90	09/12/96	12/04/96	Gila	96-019678		12/03/96	342385
Kosher #91	09/12/96	12/04/96	Gila	96-019679		12/03/96	342386
Kosher #92	09/12/96	12/04/96	Gila	96-019680		12/03/96	342387
Kosher #93	09/13/96	12/04/96	Pinal	1996-040039		12/03/96	342388
Kosher #94	09/13/96	12/04/96	Pinal	1996-040040		12/03/96	342389
Kosher #95	09/13/96	12/04/96	Pinal	1996-040041		12/03/96	342390
Kosher #96	09/13/96	12/04/96	Pinal	1996-040042		12/03/96	342391
Kosher #97	09/13/96	12/04/96	Pinal	1996-040043		12/03/96	342392
Kosher #97	09/13/96	12/04/96	Gila	96-019681		12/03/96	
Kosher #98	09/13/96	12/04/96	Pinal	1996-040044		12/03/96	342393
Kosher #98	09/13/96	12/04/96	Gila	96-019682		12/03/96	
Kosher #99	09/13/96	12/04/96	Gila	96-019683		12/03/96	342394
Kosher #100	09/13/96	12/04/96	Gila	96-019684		12/03/96	342395
Kosher #101	09/13/96	12/04/96	Gila	96-019685		12/03/96	342396
Kosher #102	09/13/96	12/04/96	Gila	96-019686		12/03/96	342397
Kosher #103	09/13/96	12/04/96	Gila	96-019687		12/03/96	342398
Kosher #104	09/13/96	12/04/96	Gila	96-019688		12/03/96	342399
Kosher #105	09/13/96	12/04/96	Gila	96-019689		12/03/96	342400
Kosher #106	09/13/96	12/04/96	Gila	96-019690		12/03/96	342401
Kosher #107	09/13/96	12/04/96	Pinal	1996-040045		12/03/96	342402
Kosher #108	09/13/96	12/04/96	Pinal	1996-040046		12/03/96	342403
Kosher #109	09/13/96	12/04/96	Pinal	1996-040047		12/03/96	342404

Exhibit A

<u>Claim Name</u>	<u>Date Located</u>	<u>Date Recorded</u>	<u>Cty</u>	<u>Cty Record Dkt</u>	<u>Page</u>	<u>Date Filed BLM</u>	<u>BLM A MC Serial No.</u>
Kosher #110	09/13/96	12/04/96	Pinal	1996-040048		12/03/96	342405
Kosher #111	09/13/96	12/04/96	Pinal	1996-040049		12/03/96	342406
Kosher #112	09/13/96	12/04/96	Pinal	1996-040050		12/03/96	342407
Kosher #112	09/13/96	12/04/96	Gila	96-019691		12/03/96	
Kosher #113	09/13/96	12/04/96	Pinal	1996-040051		12/03/96	342408
Kosher #113	09/13/96	12/04/96	Gila	96-019692		12/03/96	
Kosher #114	09/13/96	12/04/96	Gila	96-019693		12/03/96	342409
Kosher #115	09/13/96	12/04/96	Gila	96-019694		12/03/96	342410
Kosher #116	09/13/96	12/04/96	Gila	96-019695		12/03/96	342411
Kosher #117	09/13/96	12/04/96	Gila	96-019696		12/03/96	342412
Kosher #118	09/13/96	12/04/96	Gila	96-019697		12/03/96	342413
Kosher #119	09/13/96	12/04/96	Gila	96-019698		12/03/96	342414
Kosher #120	09/13/96	12/04/96	Gila	96-019699		12/03/96	342415
Kosher #121	09/13/96	12/04/96	Gila	96-019700		12/03/96	342416
Kosher #122	09/13/96	12/04/96	Pinal	1996-040052		12/03/96	342417
Kosher #123	09/13/96	12/04/96	Pinal	1996-040053		12/03/96	342418
Kosher #124	09/13/96	12/04/96	Pinal	1996-040054		12/03/96	342419
Kosher #125	09/13/96	12/04/96	Pinal	1996-040055		12/03/96	342420
Kosher #126	09/13/96	12/04/96	Pinal	1996-040056		12/03/96	342421
Kosher #127	09/13/96	12/04/96	Pinal	1996-040057		12/03/96	342422
Kosher #127	09/13/96	12/04/96	Gila	96-019701		12/03/96	
Kosher #128	09/13/96	12/04/96	Pinal	1996-040058		12/03/96	342423
Kosher #128	09/13/96	12/04/96	Gila	96-019702		12/03/96	
Kosher #129	09/13/96	12/04/96	Gila	96-019703		12/03/96	342424
Kosher #130	09/13/96	12/04/96	Gila	96-019704		12/03/96	342425
Kosher #131	09/13/96	12/04/96	Gila	96-019705		12/03/96	342426
Kosher #132	09/13/96	12/04/96	Gila	96-019706		12/03/96	342427
Kosher #133	09/13/96	12/04/96	Gila	96-019707		12/03/96	342428
Kosher #134	09/13/96	12/04/96	Gila	96-019708		12/03/96	342429
Kosher #135	09/13/96	12/04/96	Gila	96-019709		12/03/96	342430
Kosher #136	09/13/96	12/04/96	Gila	96-019710		12/03/96	342431
Kosher #137	09/13/96	12/04/96	Gila	96-019711		12/03/96	342432
Kosher #138	09/13/96	12/04/96	Pinal	1996-040059		12/03/96	342433
Kosher #139	09/13/96	12/04/96	Pinal	1996-040060		12/03/96	342434
Kosher #140	09/13/96	12/04/96	Pinal	1996-040061		12/03/96	342435
Kosher #141	09/13/96	12/04/96	Pinal	1996-040062		12/03/96	342436
Kosher #142	09/13/96	12/04/96	Pinal	1996-040063		12/03/96	342437
Kosher #143	09/13/96	12/04/96	Pinal	1996-040064		12/03/96	342438
Kosher #144	09/13/96	12/04/96	Pinal	1996-040065		12/03/96	342439
Kosher #144	09/13/96	12/04/96	Gila	1996-019712		12/03/96	
Kosher #145	09/13/96	12/04/96	Pinal	1996-040066		12/03/96	342440
Kosher #145	09/13/96	12/04/96	Gila	1996-019713		12/03/96	

Exhibit A

<u>Claim Name</u>	<u>Date Located</u>	<u>Date Recorded</u>	<u>Cty</u>	<u>Cty Record Dkt</u>	<u>Page</u>	<u>Date Filed BLM</u>	<u>BLM A MC Serial No.</u>
Kosher #146	09/13/96	12/04/96	Gila	1996-019714		12/03/96	342441
Kosher #147	09/13/96	12/04/96	Gila	1996-019715		12/03/96	342442
Kosher #148	09/13/96	12/04/96	Gila	1996-019716		12/03/96	342443
Kosher #149	09/13/96	12/04/96	Gila	1996-019717		12/03/96	342444
Kosher #150	09/13/96	12/04/96	Gila	1996-019718		12/03/96	342445
Kosher #151	09/13/96	12/04/96	Gila	1996-019719		12/03/96	342446
Kosher #152	09/13/96	12/04/96	Gila	1996-019720		12/03/96	342447
Kosher #153	09/13/96	12/04/96	Gila	1996-019721		12/03/96	342448
Kosher #154	09/13/96	12/04/96	Gila	1996-019722		12/03/96	342449
Kosher #155	09/13/96	12/04/96	Gila	1996-019723		12/03/96	342450
Kosher #156	09/13/96	12/04/96	Pinal	1996-040067		12/03/96	342451
Kosher #157	09/13/96	12/04/96	Pinal	1996-040068		12/03/96	342452
Kosher #158	09/13/96	12/04/96	Pinal	1996-040069		12/03/96	342453
Kosher #159	09/13/96	12/04/96	Pinal	1996-040070		12/03/96	342454
Kosher #160	09/13/96	12/04/96	Pinal	1996-040071		12/03/96	342455
Kosher #161	09/14/96	12/04/96	Pinal	1996-040072		12/03/96	342456
Kosher #162	09/14/96	12/04/96	Pinal	1996-040073		12/03/96	342457
Kosher #163	09/14/96	12/04/96	Pinal	1996-040074		12/03/96	342458
Kosher #163	09/14/96	12/04/96	Gila	1996-019724		12/03/96	
Kosher #164	09/14/96	12/04/96	Pinal	1996-040075		12/03/96	342459
Kosher #164	09/14/96	12/04/96	Gila	1996-019725		12/03/96	
Kosher #165	09/14/96	12/04/96	Gila	1996-019726		12/03/96	342460
Kosher #166	09/14/96	12/04/96	Gila	1996-019727		12/03/96	342461
Kosher #167	09/14/96	12/04/96	Gila	1996-019728		12/03/96	342462
Kosher #168	09/14/96	12/04/96	Gila	1996-019729		12/03/96	342463
Kosher #169	09/14/96	12/04/96	Gila	1996-019730		12/03/96	342464
Kosher #170	09/14/96	12/04/96	Gila	1996-019731		12/03/96	342465
Kosher #171	09/14/96	12/04/96	Gila	1996-019732		12/03/96	342466
Kosher #172	09/14/96	12/04/96	Gila	1996-019733		12/03/96	342467
Kosher #173	09/14/96	12/04/96	Gila	1996-019734		12/03/96	342468
Kosher #174	09/14/96	12/04/96	Pinal	1996-040076		12/03/96	342469
Kosher #175	09/14/96	12/04/96	Pinal	1996-040077		12/03/96	342470
Kosher #176	09/14/96	12/04/96	Pinal	1996-040078		12/03/96	342471
Kosher #177	09/14/96	12/04/96	Pinal	1996-040079		12/03/96	342472
Kosher #178	09/14/96	12/04/96	Pinal	1996-040080		12/03/96	342473
Kosher #179	09/14/96	12/04/96	Pinal	1996-040081		12/03/96	342474
Kosher #180	09/14/96	12/04/96	Pinal	1996-040082		12/03/96	342475
Kosher #181	09/14/96	12/04/96	Pinal	1996-040083		12/03/96	342476
Kosher #182	09/14/96	12/04/96	Pinal	1996-040084		12/03/96	342477
Kosher #182	09/14/96	12/04/96	Gila	1996-019735		12/03/96	
Kosher #183	09/14/96	12/04/96	Pinal	1996-040085		12/03/96	342478
Kosher #183	09/14/96	12/04/96	Gila	1996-019736		12/03/96	

Exhibit A

RECEIVED
 BLM AZ STATE OFFICE
 2000 AUG 27 12:00 PM

<u>Claim Name</u>	<u>Date Located</u>	<u>Date Recorded</u>	<u>Cty</u>	<u>Cty Record Dkt</u>	<u>Page</u>	<u>Date Filed BLM</u>	<u>BLM A MC Serial No.</u>
Kosher #184	09/14/96	12/04/96	Gila	1996-019737		12/03/96	342479
Kosher #185	09/14/96	12/04/96	Gila	1996-019738		12/03/96	342480
Kosher #186	09/14/96	12/04/96	Pinal	1996-040086		12/03/96	342481
Kosher #187	09/14/96	12/04/96	Pinal	1996-040087		12/03/96	342482
Kosher #188	09/14/96	12/04/96	Pinal	1996-040088		12/03/96	342483
Kosher #189	09/14/96	12/04/96	Pinal	1996-040089		12/03/96	342484
Kosher #190	09/14/96	12/04/96	Pinal	1996-040090		12/03/96	342485
Kosher #191	09/14/96	12/04/96	Pinal	1996-040091		12/03/96	342486
Kosher #192	09/14/96	12/04/96	Pinal	1996-040092		12/03/96	342487
Kosher #193	09/14/96	12/04/96	Pinal	1996-040093		12/03/96	342488
Kosher #193	09/14/96	12/04/96	Gila	1996-019739		12/03/96	
Kosher #194	09/14/96	12/04/96	Pinal	1996-040094		12/03/96	342489
Kosher #194	09/14/96	12/04/96	Gila	1996-019740		12/03/96	
Kosher #195	09/14/96	12/04/96	Gila	1996-019741		12/03/96	342490
Kosher #196	09/14/96	12/04/96	Gila	1996-019742		12/03/96	342491
Kosher #197	09/14/96	12/04/96	Pinal	1996-040095		12/03/96	342492
Kosher #198	09/14/96	12/04/96	Pinal	1996-040096		12/03/96	342493
Kosher #199	09/14/96	12/04/96	Pinal	1996-040097		12/03/96	342494
Kosher #200	09/14/96	12/04/96	Pinal	1996-040098		12/03/96	342495
Kosher #201	09/14/96	12/04/96	Pinal	1996-040099		12/03/96	342496
Kosher #202	09/14/96	12/04/96	Pinal	1996-040100		12/03/96	342497
Kosher #203	09/14/96	12/04/96	Pinal	1996-040101		12/03/96	342498
Kosher #204	09/14/96	12/04/96	Pinal	1996-040102		12/03/96	342499
Kosher #205	09/14/96	12/04/96	Pinal	1996-040103		12/03/96	342500
Kosher #205	09/14/97	12/04/96	Gila	1996-019743		12/03/96	
Kosher #206	09/14/97	12/04/96	Gila	1996-019744		12/03/96	342501
Kosher #207	09/14/96	12/04/96	Pinal	1996-040104		12/03/96	342502
Kosher #208	09/14/96	12/04/96	Pinal	1996-040105		12/03/96	342503
Kosher #209	09/14/96	12/04/96	Pinal	1996-040106		12/03/96	342504
Kosher #210	09/14/96	12/04/96	Pinal	1996-040107		12/03/96	342505
Kosher #211	09/14/96	12/04/96	Pinal	1996-040108		12/03/96	342506
Kosher #211	09/14/96	12/04/96	Gila	1996-019745		12/03/96	
Kosher #212	09/14/96	12/04/96	Gila	1996-019746		12/03/96	342507
Kosher #213	09/14/96	12/04/96	Gila	1996-019747		12/03/96	342508
Kosher #214	09/14/96	12/04/96	Gila	1996-019748		12/03/96	342509
Kosher #215	09/14/96	12/04/96	Gila	1996-019749		12/03/96	342510
Kosher #216	09/14/96	12/04/96	Gila	1996-019750		12/03/96	342511
Kosher #217	09/14/96	12/04/96	Gila	1996-019751		12/03/96	342512
Kosher #218	09/14/96	12/04/96	Gila	1996-019752		12/03/96	342513
Kosher #219	09/14/96	12/04/96	Gila	1996-019753		12/03/96	342514
Kosher #220	06/28/02	07/24/02	Pinal	2002-039180		07/25/02	356448
Kosher #221	06/28/02	07/24/02	Pinal	2002-039181		07/25/02	356449

Exhibit A

RECEIVED
 BLM STAFF OFFICE
 AUG 21 2002
 00:00

<u>Claim Name</u>	<u>Date Located</u>	<u>Date Recorded</u>	<u>Cty</u>	<u>Cty Record Dkt</u>	<u>Page</u>	<u>Date Filed BLM</u>	<u>BLM A MC Serial No.</u>
Kosher #222	06/28/02	07/24/02	Pinal	2002-039182		07/25/02	356450
Kosher #223	06/28/02	07/24/02	Pinal	2002-039183		07/25/02	356451
Kosher #224	06/28/02	07/24/02	Pinal	2002-039184		07/25/02	356452
Kosher #225	09/07/05	10/11/05	Pinal	2005-137450		09/08/05	367050
Kosher #226	09/07/05	10/11/05	Pinal	2005-137451		09/08/05	367051
Kosher #227	09/07/05	10/11/05	Pinal	2005-137449		09/08/05	367052
Kosher #228	09/07/05	10/11/05	Pinal	2005-137448		09/08/05	367053
Kosher #229	09/07/05	10/11/05	Pinal	2005-137447		09/08/05	367054

GROUP XII: (Unpatented mining claims situated in Section 1, Township 1 South, Range 13 East and Section 6, Township 1 South, Range 14 East, G&SR Mer., Gila County)

<u>Claim Name</u>	<u>Date Located</u>	<u>Date Recorded</u>	<u>Cty</u>	<u>Cty Record Dkt</u>	<u>Page</u>	<u>Date Filed BLM</u>	<u>BLM A MC Serial No.</u>
RJD #1	12/5/97	2/27/98	Gila	1998	2760	3/2/98	349780
RJD #2	12/5/97	2/27/98	Gila	1998	2761	3/2/98	349781
RJD #4	5/17/98	6/5/98	Gila	1998	8633	7/9/98	350335

I:\FILES\DOCS\CARL10\260626\DOC\FQ9751.DOC

RECEIVED
BLM AZ STATE OFFICE
200 AUG 21 A 8:00
PHOENIX, ARIZONA

United States Department of the Interior
 Bureau of Land Management
 LANDS/RECREATION & PLANNING
 ONE N CENTRAL AVE
 PHOENIX, AZ 85004 -2203
 Phone:

Receipt

No: 2203069

Transaction #: 2273007		ENTERED INTO COMPUTER
Date of Transaction: 08/27/2010		
CUSTOMER:	DECONCINI MCDONALD YETWIN & LACY 2525 E BROADWAY BLVD STE 200 TUCSON, AZ 85716-5300 US	SEP 19 2010

LINE #	QTY	DESCRIPTION	REMARKS	UNIT PRICE	TOTAL
1	1.00	LOCATABLE MINERALS / MINING CLAIMS-NOT NEW-UNADJUD, ONE AUTH NO. ONLY / MINING CLAIM MONEY RECEIVED CASES: AMC298647/\$69160.00	MAINT 2011-494	- n/a -	69160.00
TOTAL:					\$69,160.00

PAYMENT INFORMATION					
1	AMOUNT:	69160.00	POSTMARKED:	N/A	
	TYPE:	CHECK	RECEIVED:	08/27/2010	
	CHECK NO:	00021052			
	NAME:	CARLOTA COPPER COMPANY PO BOX 1009 MIAMI AZ 85539 US			

REMARKS

This receipt was generated by the automated BLM Collections and Billing System and is a paper representation of a portion of the official electronic record contained therein.

NOTICE!!

These documents have been scanned!

Do not place un-scanned documents beneath this notice!

Do not remove this notice from this file!

GPO Jacket No. 560-102
Print Order 61549
Rise Business Services, LLC
Job=AZ15 9/20/2019



Box Number= AZ15268




Claim Begin-End: AMC039932-AMC039943

5 Miscellaneous



AZ15268-4

AMC038906-AMC041266



UNITED STATES
DEPARTMENT OF THE INTERIOR
BUREAU OF LAND MANAGEMENT
ARIZONA STATE OFFICE
ONE NORTH CENTRAL AVENUE, SUITE 800
PHOENIX, ARIZONA 85004-4427

In Reply Refer To:
AMC 39932
(AZ931) AT

*7/6/2010
A-T Thrower
7/6
Taylor 7/6/10*

July 6, 2010

Sent Via Federal Express

Memorandum

To: Board of Land Appeals, Office of the Secretary
From: Deputy State Director, Resources Division
Subject: Transmitting Appeal of: John C. Lacy

Kind of Application: Mining Claim Notice AMC39932 - 39943

Referring to the above-cited case, I am transmitting a notice of an appeal from the Notice of the

Lands and Minerals Adjudication & Withdrawals Department dated June 3, 2010

- There are no conflicting cases of record.
- The conflicting cases shown on the status sheet have been properly noted as to the appeal and favorable action thereon suspended pending final action on the appeal.
- The records of the conflicting or reference cases identified below are transmitted herewith for use in connection with the appeal.

Michael A. Taylor

Point of Contact: Amy Thrower, AZ933
602-417-9334

Return Case files to address listed above.

Enclosure (copy of Notice)

cc: BLM, John C. Lacy, Field Solicitor: John Gaudio



 **COPY**

UNITED STATES
DEPARTMENT OF THE INTERIOR
BUREAU OF LAND MANAGEMENT
ARIZONA STATE OFFICE
ONE NORTH CENTRAL AVENUE, SUITE 800
PHOENIX, ARIZONA 85004-4427

In Reply Refer To:
AMC 39932
(AZ931) AT

July 6, 2010

Sent Via Federal Express

Memorandum

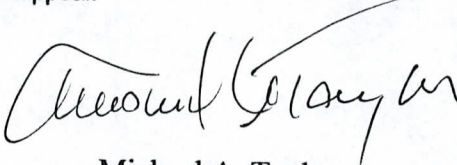
To: Board of Land Appeals, Office of the Secretary
From: Deputy State Director, Resources Division
Subject: Transmitting Appeal of: John C. Lacy

Kind of Application: Mining Claim Notice AMC39932 - 39943

Referring to the above-cited case, I am transmitting a notice of an appeal from the Notice of the

Lands and Minerals Adjudication & Withdrawals Department dated June 3, 2010

- There are no conflicting cases of record.
- The conflicting cases shown on the status sheet have been properly noted as to the appeal and favorable action thereon suspended pending final action on the appeal.
- The records of the conflicting or reference cases identified below are transmitted herewith for use in connection with the appeal.



Michael A. Taylor

Point of Contact: Amy Thrower, AZ933
602-417-9334

Return Case files to address listed above.

Enclosure (copy of Notice)

cc: BLM, John C. Lacy, Field Solicitor: John Gaudio

NOTICE!!

These documents have been scanned!

Do not place un-scanned documents beneath this notice!

Do not remove this notice from this file!

GPO Jacket No. 560-102
Print Order 61549
Rise Business Services, LLC
Job=AZ15 9/20/2019



Box Number= AZ15268



Claim Begin-End: AMC039932-AMC039943

6 Location Notices-Amendments and Supporting Documents



AZ15268-4

AMC038906-AMC041266

**NO
DOCUMENTS
FOUND**

**NO DOCUMENTS FOUND
NO DOCUMENTS FOUND**